

NOTICE OF CONFIRMATION
OF MODIFICATION ORDERS

Section 53 of the Wildlife and Countryside Act 1981

HERTFORDSHIRE COUNTY COUNCIL

Definitive Map and Statement of Public
Rights of Way in Hertfordshire

The Hertfordshire County Council

(Albury 36) Modification Order 2003
(Albury 33) Modification Order 2003
(Furneux Pelham 25 & Albury 34) Modification Order 2003

The above named Orders, made on 19th December 2003, were confirmed with modifications by an Inspector acting for the Secretary of State for the Environment. The Hertfordshire County Council (Albury 36) Modification Order 2003 was confirmed on 19th September 2011, the Hertfordshire County Council (Albury 33) Modification Order 2003 and the Hertfordshire County Council (Furneux Pelham 25 & Albury 34) Modification Order 2003 were confirmed on 12th July 2012.

The effect of the Orders as confirmed is to modify the Definitive Map and Statement by:

- adding a BR from the junction with Albury BR 13 and Albury FP 13a running generally east and then south to join Albury BR 8.
- adding a BR commencing at Patmore Heath running to the junction with Albury FP 32 and upgrading to BR the public right of way running SE from Albury FP 32 to the junction with Albury FP 33a and adding a BR from the junction with Albury FP 33a to Mount Pleasant, Mill Lane
- adding a FP commencing NW of Patmore Hall Wood from the Hixham Road at a junction with Furneux Pelham FP 19 running generally SE to the watercourse, then generally S for approx. 125m before crossing the watercourse and continuing SSE, to parish boundary, continuing generally W then S alongside the watercourse to the junction with Albury FP 15.

A copy of the confirmed Orders may be seen free of charge at Front Reception of Hertfordshire County Council, County Hall, Hertford, from 9.00 am to 4.00 pm on Monday to Friday and can be bought from Hertfordshire County Council at a cost of £2 each. A copy of the confirmed Orders and Notice may also be seen at East Herts District Council, Wallfields, Pegs Lane, Hertford. SG13 8EQ.

The Orders become operative as from the date on which they are confirmed, but if a person aggrieved by any of the Orders desires to question the validity thereof, or of any provision contained therein, on the ground that it is not within the powers of the Wildlife and Countryside Act 1981, or on the ground that any requirement of the Act, or any regulation made thereunder, has not been complied with in relation to the Orders, he may, under paragraph 12 of Schedule 15 of the Act within 42 days from August 16th 2012, make application for the purpose of the High Court.

Date: August 16th 2012

1537/4/56

WILDLIFE AND COUNTRYSIDE ACT 1981

The Definitive Map and Statement of Public Rights of Way in Hertfordshire

Hertfordshire County Council (Furneux Pelham 25 and Albury 34) Modification Order 2003

This Order is made by Hertfordshire County Council under Section 53(2)(b) of the Wildlife and Countryside Act 1981 ("the Act") because it appears to that authority that the Definitive Map and Statement of Public Rights of Way in Hertfordshire require modification in consequence of the occurrence of an event specified in Section 53(3)(b) Act, namely, the expiration, in relation to any way in the area to which the map relates, of any period such that the enjoyment by the public of the way during that period raises a presumption that the way has been dedicated as a public path.

The authority have consulted with every local authority whose area includes land to which the Order relates. Hertfordshire County Council hereby order that:

1. For the purposes of this Order the relevant date shall be 03 December 2003.
2. The Definitive Map and Statement of Public Rights of Way in Hertfordshire shall be modified as described in Part I and Part II of the Schedule and shown on the plan forming part of this Order ("the Order Plan").

This Order shall take effect on the date it is confirmed and may be cited as the Hertfordshire County Council (Furneux Pelham 25 and Albury 34) Modification Order 2003.

SCHEDULE

Part I

Modification of Definitive Map

DESCRIPTION OF PATHS OR WAYS TO BE ADDED

A footpath commencing at junction of county road and Footpath 19 Furneux Pelham marked point A on the Order Plan, thence generally south easterly for a distance of approximately 85m to the watercourse marked point B on the Order Plan, thence generally south for approximately 125m alongside the watercourse, crossing the footbridge marked point C on the Order Plan, thence south for approximately 40m to the parish boundary marked point D ~~X~~ on the Order Plan, ~~thence generally south for approximately 510m alongside the watercourse to the junction with Footpath 15 Albury at point E on the Order Plan.~~ *thence west to point B on the Order Plan and*

Width: The route has a width of ^{1m} 2m along its entire length except across the footbridge which will be to Hertfordshire County Council's recommended specification.

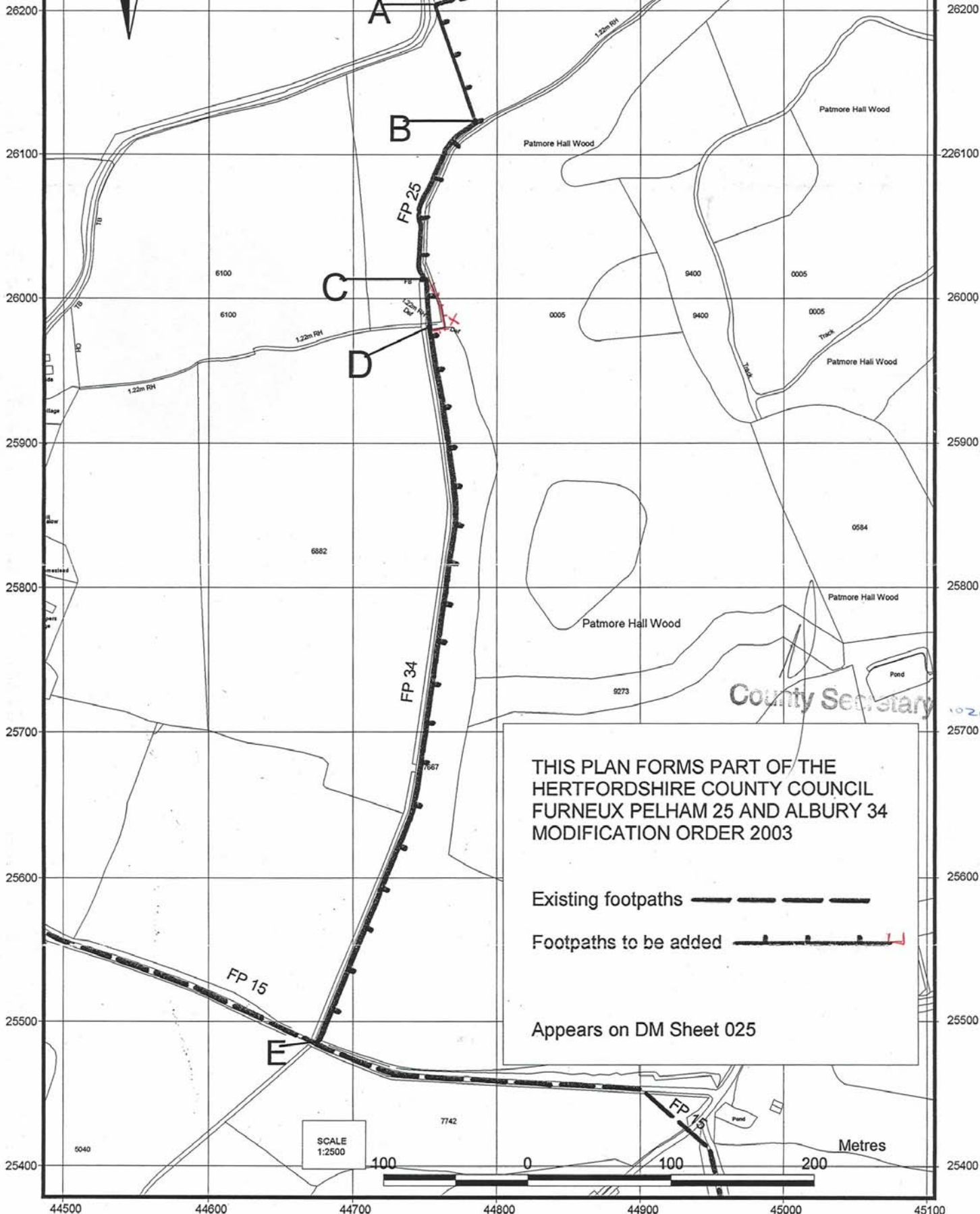
Limitations: ~~Stile/gate at points D and E~~ *Stile at point E and fieldgate at point X.*

Point	Grid reference
A	TL 4476 2621
B	TL 4478 2612
C	TL 4475 2601
D	TL 4475 2598
E	TL 4468 2549



44500 44600 44700 44800 44900 45000 45100



This map is based upon Ordnance Survey material with the permission of Ordnance Survey on behalf of the Controller of Her Majesty's Stationary Office. Unauthorised reproduction infringes Crown copyright and may lead to prosecution or civil proceedings. Hertfordshire County Council, LA 076678, 2003



THIS PLAN FORMS PART OF THE HERTFORDSHIRE COUNTY COUNCIL FURNEUX PELHAM 25 AND ALBURY 34 MODIFICATION ORDER 2003

Existing footpaths 
Footpaths to be added 

Appears on DM Sheet 025

SCALE 1:2500



Metres

44500 44600 44700 44800 44900 45000 45100

**Part II
Modification of Definitive Statement**

Variation of particulars of path or way

A new Statement shall be recorded for Furneux Pelham 25 as follows:

Path No	O.S. Map Ref HCC Ref	Status	Description of Right of Way	Width	Limitations
25	TL 42 NW HCC25	FP	Commences from the junction of Hixham Road and Furneux Pelham 19 at TL 4476 2621 thence generally SE to the parish boundary at TL 4478 2612, thence generally S following western side of watercourse and across footbridge to stile/gate at parish boundary to join Albury 34 at TL 4475 2598. <i>thence SSE to field gate at parish boundary to join Albury 34,</i>	2m <i>1m</i>	Stile/gate at TL 4475 2598 <i>Field gate at the junction with Albury 34.</i>

A new Statement shall be recorded for Albury 34 as follows:

Path No	O.S. Map Ref HCC Ref	Status	Description of Right of Way	Width	Limitations
34	TL 42 NW HCC25	FP	Commences from the stile/gate <i>field</i> at the parish boundary as a continuation of Furneux Pelham 25 at TL 4475 2598, <i>and</i> thence generally S along the E side of the watercourse to the stile/gate at the junction with Albury 15 at TL 4468 2549	2m <i>1m</i>	Stile/gate at TL 4468 2549

IN WITNESS whereof the COMMON SEAL of the HERTFORDSHIRE COUNTY COUNCIL was hereunto affixed this *19TH* day of *December* 2003

The Common Seal of HERTFORDSHIRE COUNTY COUNCIL was hereunto affixed in the presence of:-

County Secretary

The foregoing order is hereby confirmed subject to the red ink modifications thereon

Mark Yates **12 JUL 2012**

An Inspector appointed by The Secretary of State for Environment, Food and Rural Affairs



1021