

NOTICE OF MAKING PUBLIC PATH CREATION AGREEMENT

HIGHWAYS ACT 1980 SECTION 25

The Netherwylde Farm Public Path Creation Agreement 2017

To the west of Watling Street, Radlett

The above named Agreement, made on 20 October 2017 under section 25 of the Highways Act 1980, has the effect of increasing the width of part of St Stephen Footpath 54 from 2 metres to 4 metres, between TL 1522 0152 (Point Y on the Creation Agreement Plan) and TL 1522 0136 (Point Z on the Creation Agreement Plan), within Walnut Wood on the west side of the River Colne and north of Netherwylde Farm as shown on the attached plan.

The footpath is dedicated subject to right of the Owner to retain mature trees at the points marked C, E and G on the Creation Agreement Plan.

Under section 25 there is no right of objection and the Agreement will take effect on issue of the Certificate of Completion when the physical works to widen the footpath are complete.

Dated 8th November 2017

1515

1520

1525


1530


0160

0160


This plan forms part of the Netherwylde Farm Public Path Creation Agreement 2017




Footpath 54 - additional width to be created (Y - Z) 

Footpath currently shown on the DM 

Appears on DM sheet no. 77

Bridleway currently shown on the DM 

Scale 1:1,250

Restricted Byway currently shown on the DM 



0155

0155

0150

0150

0145

0145

0140

0140

0135

0135

0130

0130

FB Pond

St Stephen footpath 54

Pond

Walnut Wood

New Barn

Tennis Court

Aldenham restricted byway 20

Aldenham footpath 73

Aldenham bridleway 72

© Crown copyright and database rights 2017
Ordnance Survey 100019606. Use of this data
is subject to terms and conditions. You are not
permitted to copy, sub-licence, distribute or sell
any of this data to third parties in any form.
(This restriction may not apply to HCC and its
licenced contractors agents and partners.)

1515

1520

1525

1530