

REGISTER OF APPLICATIONS - MODIFICATION ORDERS

DETAILS OF APPLICATION

District Hertsmere File Name BR off Rupp 20
 Parish Aldenham Application Date 01 / 04 / 1995

Grid References

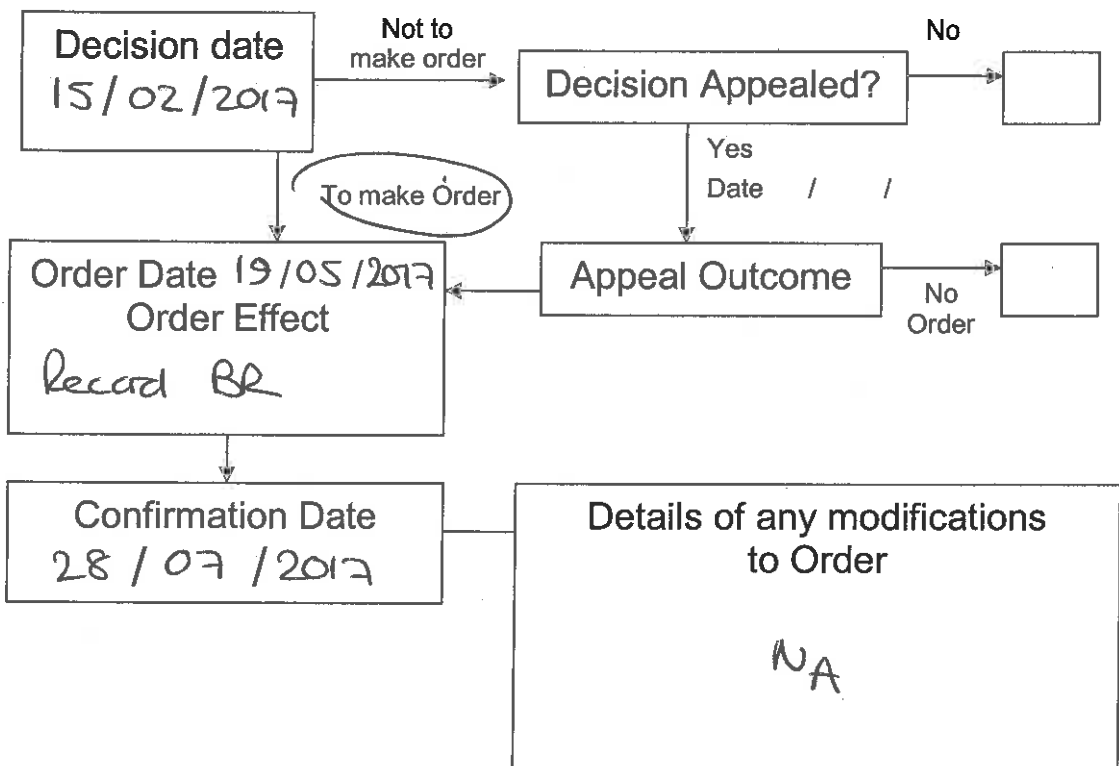
Application to Point A TL 143, 012
Add bridleway Point B TL 141, 013

Applicant Dr P Wadey

	City	Town	Village
Nearest	<u>St Albans</u>	<u>Watford</u>	<u>Bricket Wood</u>

Addresses of properties affected	House Name/Street	Postcode

DETERMINATION (DECISION) OF APPLICATION



Wildlife and Countryside Act 1981

The Definitive Map and Statement of Public Rights of Way in Hertfordshire

To: Hertfordshire County Council
Of County Hall
HERTFORD
SG13 8DN

I, Dr Philip David Wadey of Holland Farm, Hilfield Lane, Aldenham, Hertfordshire WD2 8DJ hereby apply for an order under section 53(2) of the Wildlife and Countryside Act 1981 modifying the definitive map and statement for the area by adding the bridleway from RUPP 20 Aldenham at grid ref. TL 1431 0120 thence N round side of field to river side, thence along river bank to jn with BW 23 Aldenham and BW 10 St Stephen at grid ref. TL 1419 0130, and shown on the map accompanying this application.


I attach copies of the following documentary evidence (including statements of witnesses) in support of this application:

Eight users' evidence forms, demonstrating continued unopposed use since 1971.

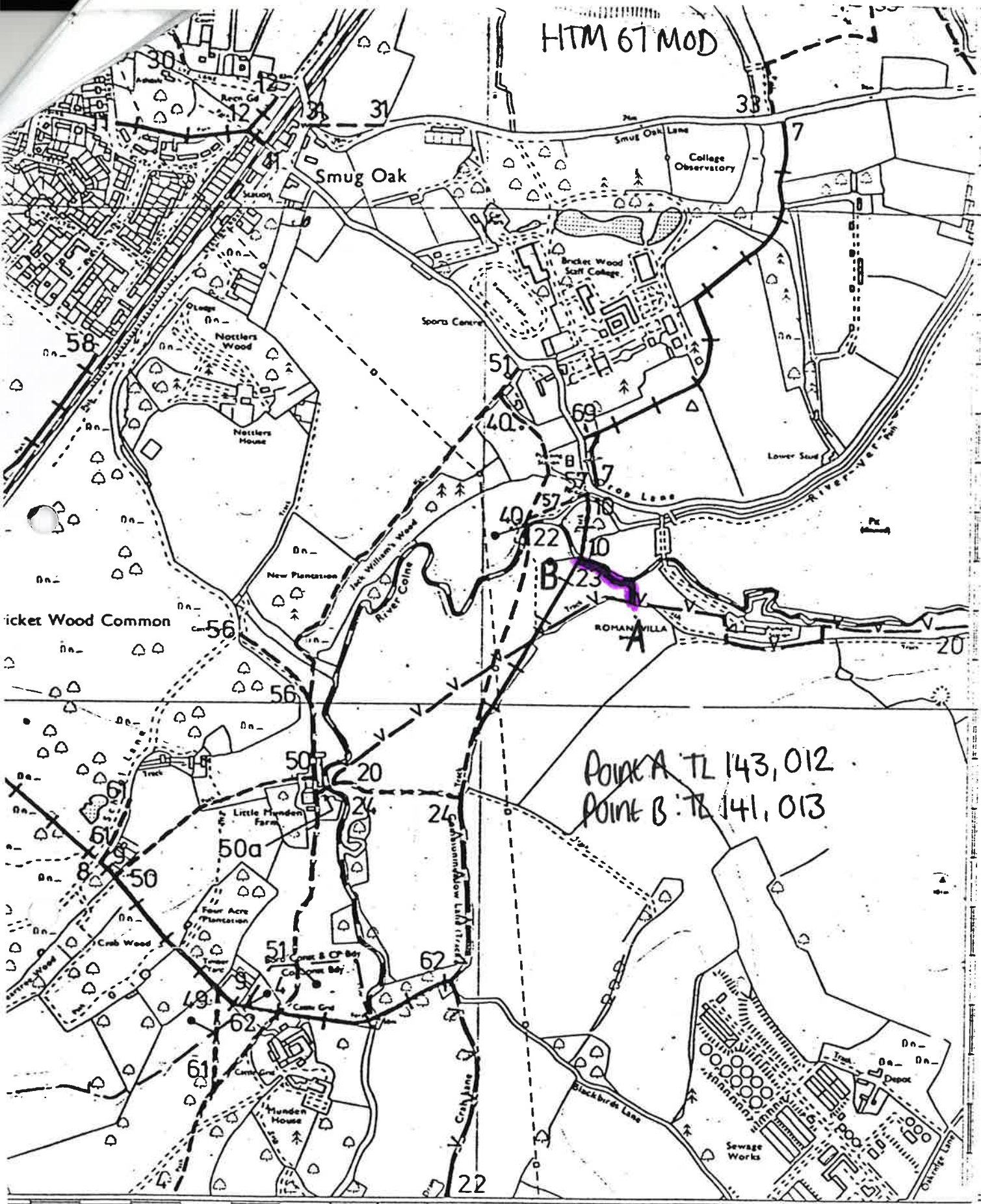
Dated: 1st May 1995

Signature:

Applicant's Reference: C11 Aldenham



HITM 67 MOD



Point A: TL 143, 012
 Point B: TL 141, 013

C11 Aldenham