

REGISTER OF APPLICATIONS - MODIFICATION ORDERS

DETAILS OF APPLICATION

District HERTSMERE File Name Wall Hall Drive
 Parish ALDENHAM Application Date 25 / 03 / 2012

Grid References

Application to upgrade + bridleway Point A 1377 9861
Aldenham FP84 + part of FP12 Point ~~B~~ C 1361 9940

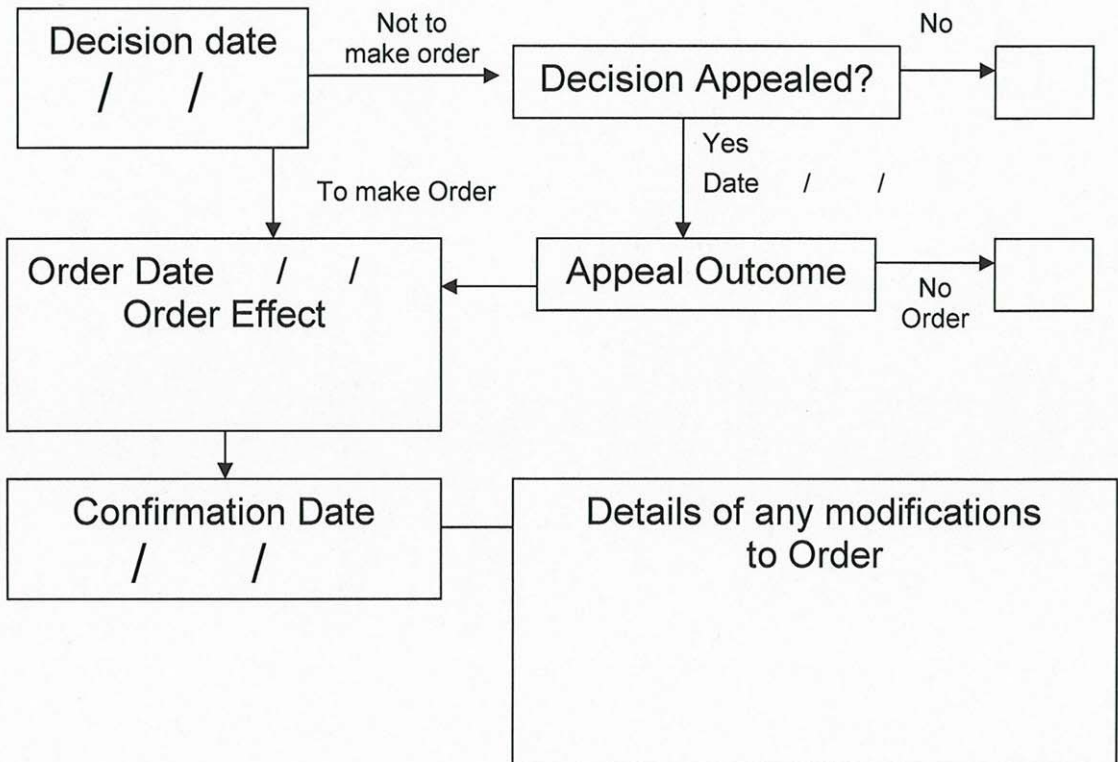
Applicant Dr P D Waley

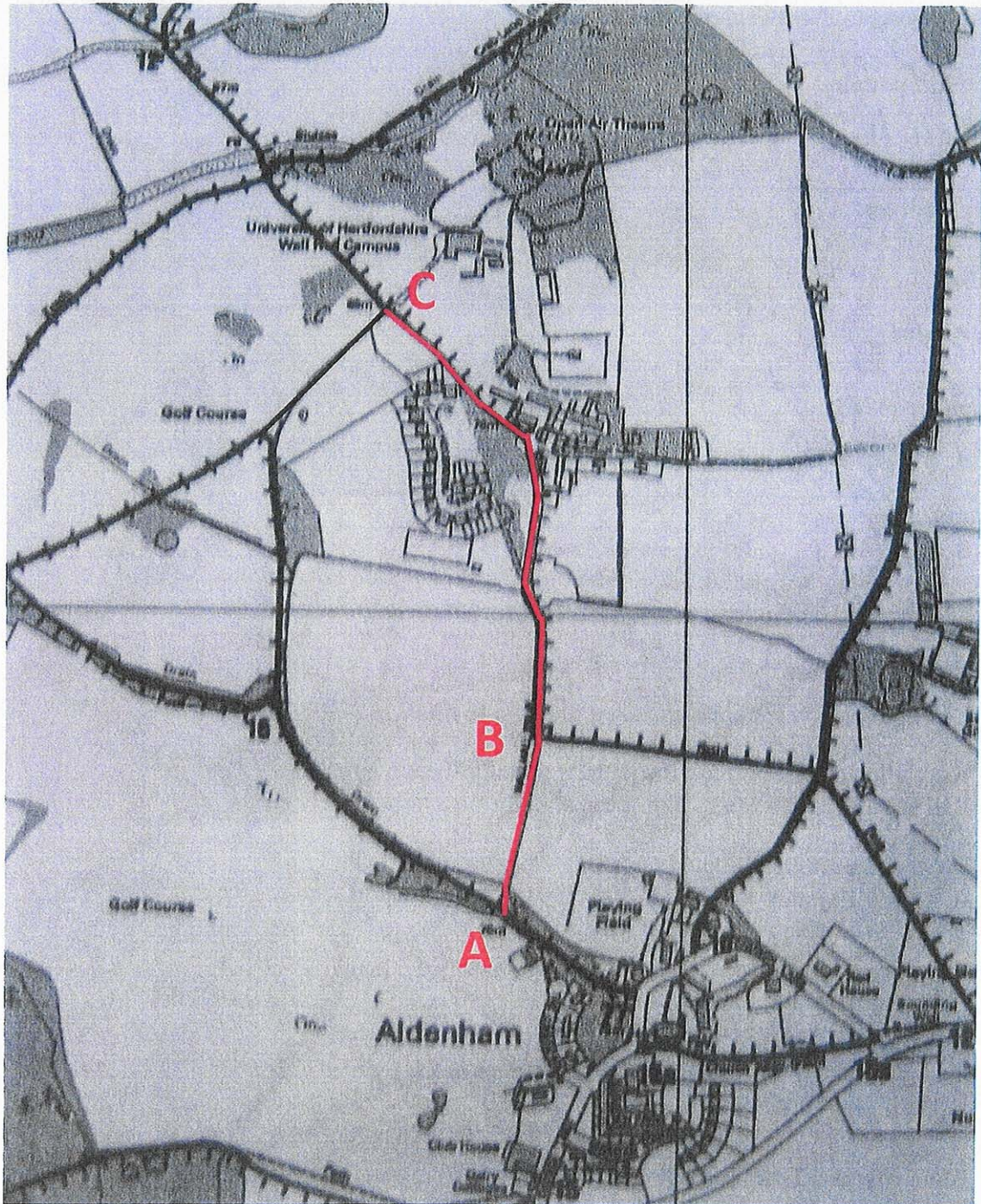
Nearest City Town Village
 Redlett Aldenham

Addresses of properties affected

| | |
|------------------------------|-----------------|
| House Name/Street | Postcode |
| <u>near Holbrook Gardens</u> | <u>WD25 8AB</u> |
| <u>" Pelham Lane</u> | <u>WD25 8DE</u> |
| <u>" Broadfield Way</u> | <u>WD25 8DZ</u> |
| | |

DETERMINATION (DECISION) OF APPLICATION





This is the plan forming part of the modification order application dated 25 Mar 12.

Point A is the junction with Aldenham 77 BW.

Point B is the junction of Aldenham 84 and Aldenham 12.

Point C is the junction with Aldenham 87 BW.

Dr P D Wadey

Wildlife and Countryside Act 1981

The Definitive Map and Statement of Public Rights of Way in Hertfordshire

To: Hertfordshire County Council
Of County Hall
HERTFORD
SG13 8DN


I, Dr Philip David Wadey of 12 Home Close, Corsham, Wiltshire SN13 0BE hereby apply for an order under section 53(2) of the Wildlife and Countryside Act 1981 modifying the definitive map and statement for the area by:

Upgrading to bridleway the footpath (Aldenham 84 and Aldenham 12 (part)) from the junction with bridleway Aldenham 77 to the junction with bridleway Aldenham 87 and shown on the map accompanying this application.

I attach copies of the following documentary evidence (including statements of witnesses) in support of this application:

- Statements of 19 witnesses, showing use on horse from 1950 to 2012.

Dated: 25 Mar 12

Signature: 

Applicant's Reference: EC664