

NOTICE OF MODIFICATION ORDER

Section 53 of the Wildlife and Countryside Act 1981

HERTFORDSHIRE COUNTY COUNCIL

Definitive Map and Statement of Public
Rights of Way in Hertfordshire

Hertfordshire County Council (Aldenham 12, Aldenham 84) Modification Order 2018

The above order made on 14th December 2018, if confirmed as made, will modify the Definitive Map and Statement for the area by:-

adding to them a bridleway along the route of Aldenham Footpath 12 from the junction with Aldenham Bridleway 12 and Aldenham Bridleway 87 at TQ 1360 9940 heading SE along Wall Hall Drive to a junction with Pelham Lane at TQ 1379 9923, then continuing generally S along the drive for approximately 390 metres to a junction with Aldenham Bridleway 84 and Aldenham Footpath 12 at TQ 1381 9884.

adding to them a bridleway along the whole of Aldenham FP 84 from its junction with Aldenham BR 77 at TQ 1378 9860 heading N along Wall Hall Drive for approximately 235 metres to a junction with Aldenham 12 at TQ 1381 9884.

A copy of the order and the order plan may be seen free of charge at front reception of Hertfordshire County Council, County Hall, Hertford, from 9.00 am to 4.00 pm on Monday to Friday and at Hertsmere Borough Council, Civic Offices, Elstree Way, Borehamwood, Herts WD6 1WA.

Copies of the order and plan may be bought at the price of £2.

Any representation or objection relating to the order must be sent in writing to Simon Bell, Rights of Way Service CHN103, Environment Department, Hertfordshire County Council, County Hall, Pegs Lane, Hertford, SG13 8DN (ref: HTM193) to arrive no later than 1st March 2019 and applicants must include particulars of the grounds on which it is made.

If no representations or objections are duly made to the order, or if any so made are withdrawn, the Hertfordshire County Council, instead of submitting the order to the Secretary of State may itself confirm the order. If the order is submitted to the Secretary of State for the Environment, any representations or objections which have been duly made and not withdrawn will be sent with it.

Dated 18th January 2019

WILDLIFE AND COUNTRYSIDE ACT 1981
The Definitive Map and Statement
of Public Rights of Way in Hertfordshire

Hertfordshire County Council
(Aldenham 12, Aldenham 84)
Modification Order 2018

This Order is made by Hertfordshire County Council under Section 53(2)(b) of the Wildlife and Countryside Act 1981 ("the Act") because it appears to that authority that the Definitive Map and Statement of Public Rights of Way in Hertfordshire require modification in consequence of the occurrence of an event specified in Section 53(3)(c)(ii) and (iii) of the Act, namely

(c) the discovery by the authority of evidence which (when considered with all other relevant evidence available to them) shows

- (ii) that a highway shown in the map and statement as a highway of a particular description ought to be there shown as a highway of a different description; or
- (iii) that there is no public right of way over land shown in the map and statement as a highway of any description, or any other particulars contained in the map and statement require modification.

The authority has consulted with every local authority whose area includes the land to which the Order relates. Hertfordshire County Council hereby order that:

1. For the purposes of this Order the relevant date is 5th November 2018.
2. The Definitive Map and Statement of Public Rights of Way in Hertfordshire shall be modified as described in Part I and Part II of the Schedule and shown on the plan forming part of this Order ("the Order Plan").
3. This Order shall take effect on the date it is confirmed and may be cited as the Hertfordshire County Council (Aldenham 12, Aldenham 84) Modification Order 2018.

1340 1350 1360 1370 1380 1390 1400 1410 1420

This Plan forms part of The Hertfordshire County Council (Aldenham 12, Aldenham 84) Modification Order 2018

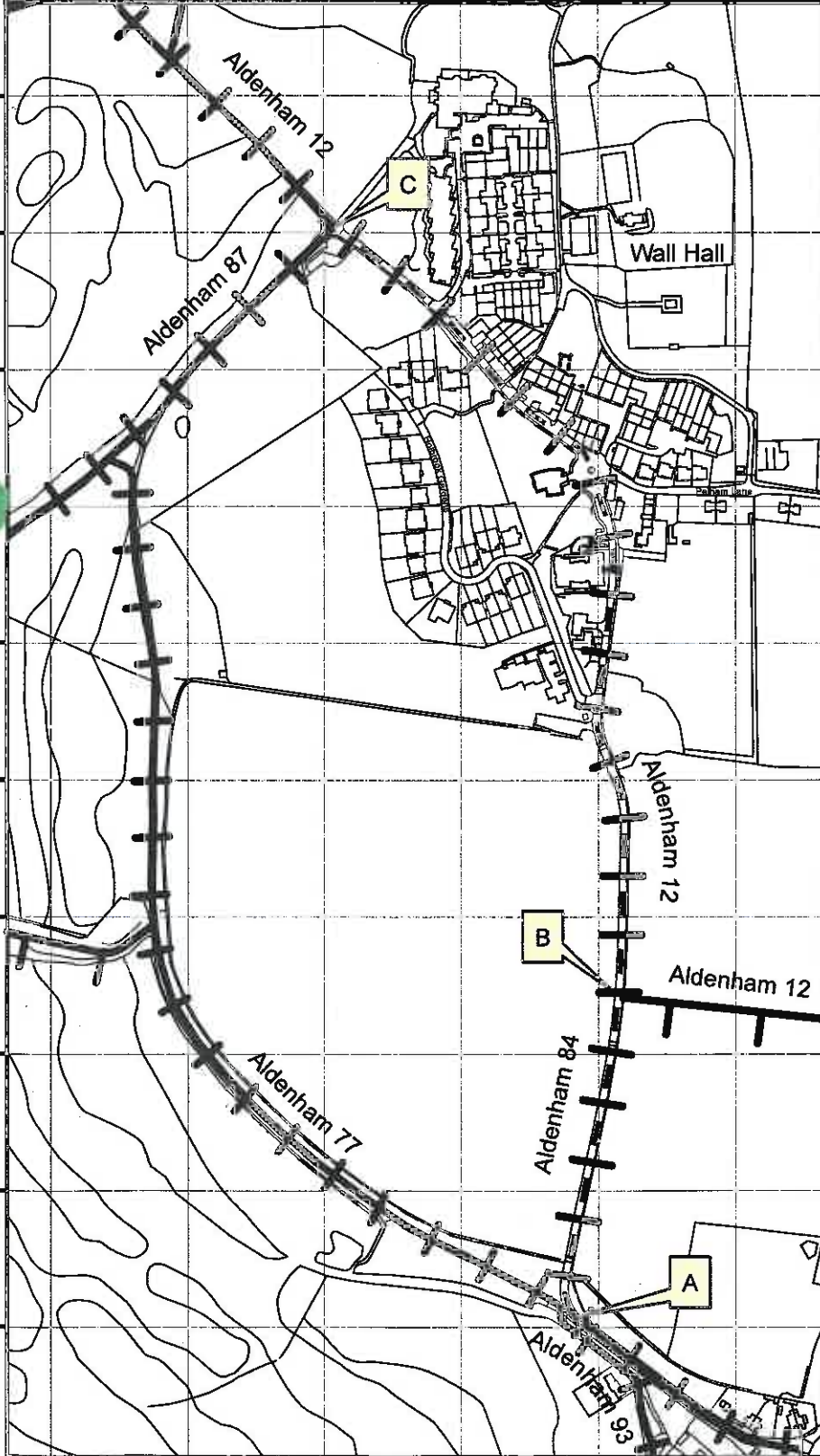
This map is reproduced from Ordnance Survey material with the permission of Ordnance Survey on behalf of the Controller of Her Majesty's Stationery Office. Unauthorised reproduction infringes Crown copyright and may lead to prosecution or civil proceedings. Hertfordshire County Council, 100019606 2018


may connect




9980
9970
9960
9950
9940
9930
9920
9910
9900
9890
9880
9870
9860

9980
9970
9960
9950
9940
9930
9920
9910
9900
9890
9880
9870
9860






Footpath to be upgraded to Bridleway



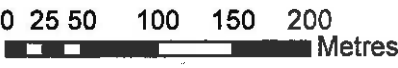
Existing Bridleway



Existing Footpath

Appears on DM Sheet 84

Scale 1:5000



0 25 50 100 150 200 Metres

1340 1350 1360 1370 1380 1390 1400 1410 1420

SCHEDULE
PART I
Modification of Definitive Map

DESCRIPTION OF PATH OR WAY TO BE UPGRADED

Part of Aldenham FP 12 to be upgraded to bridleway from its junction with Aldenham BR 12 and Aldenham BR 87 at TQ 1360 9940 (point C on the order plan) heading SE along Wall Hall Drive for approximately 260m to a roundabout then generally S along the drive for approximately 390 metres to its junction with Aldenham BR 84 at TQ 1381 9884 (point B on the order plan) where Aldenham 12 continues E as a footpath.

Width: 6m between TQ 1360 9940 (point C on the order plan) and TQ 1381 9884 (point B on the order plan).

Limitations: None

The whole of Aldenham FP 84 to be upgraded to bridleway from its junction with Aldenham BR 77 at TQ 1378 9860 (point A on the order plan) heading N along Wall Hall Drive for approximately 235 metres to a junction with Aldenham 12 at TQ 1381 9884 (point B on the order plan).

Width: 6m

Limitations: None

**PART II
Modification of Definitive Statement**

VARIATION OF PARTICULARS OF PATH OR WAY

The Statement for Aldenham 12 shall be amended as follows:

Path No	Status	HCC Map Ref
012	FP/BR/FP	HCC 84
Commences as FP from junction of FPs 3 and 4 at footbridge over River Colne SW of Munden House thence SE to junction with Aldenham BR 22 at TQ 1343 9958. Continues as BR SE along track for approx. 255m (past the junction with Aldenham FP 85 at TQ 1348 9952) to the junction with Aldenham Bridleway 87 at TQ 1360 9940 and passes to W of the former Wall Hall College thence S to BR84 at TQ 1381 9884. Continues as FP E to FP10 thence SE crossing Aldenham BR 94 at TQ 1430 9862 then continues SE to Radlett Road at entrance to Edge Grove.		
<i>Width</i> Varying between 3.5 metres and 10 metres between TQ 1343 9959 and TQ 1360 9940 as shown in the Hertfordshire County Council (Wall Hall) Legal Event Modification Order 2015. 6m between TQ 1360 9940 and TQ 1381 9884 as shown in the Hertfordshire County Council (Aldenham 12, Aldenham 84) Modification Order 2018.		

Limitations None

The Statement for Aldenham 84 shall be amended as follows:

Path No	Status	HCC Map Ref
084	BR	HCC 84
A BR commencing at Aldenham BR77 at TQ 1378 9860 and continuing N along the track for approx 235m to Aldenham 12 at TQ 1381 9884		
Width 6m as shown in the Hertfordshire County Council (Aldenham 12, Aldenham 84) Modification Order 2018		

Limitations None

The Statement for Aldenham 87 shall be amended as follows:

Path No	Status	HCC Map Ref
087	BR	HCC 84
A BR commencing from Aldenham BR77 at TQ 1344 9923 and continuing NE along the track for approx. 240m to Aldenham BR12 at TQ 1360 9940		
Width 4 Metres		

Limitations None

The Statement for Aldenham 77 shall be amended as follows:

Path No	Status	HCC Map Ref
077	BR	HCC 84
Commences from a junction with BR22 S of Bingham's Wood at TQ 1289 9896 thence generally NE along a track (past the junction with FP 90 at TQ 1310 9904) for approx 240m to a junction with FP 16 at TQ 1311 9905 continuing along the track NE for approx 380m to the junction with BR87 at TQ 1344 9923 thence SE for approx 20m to TQ 1346 9922 thence generally S for approx 330m to a junction with the other end of FP16 at TQ 1347 9890 thence generally SE (passing the junction with BR 93 at TQ 1377 9861 and BR84 at TQ 1378 9861) for approx 600m to a junction with the county road at Aldenham Village at N of church at TQ 1392 9851.		

Width Varies between 3m and 8m as shown hatched on the Plan forming part of the Hertfordshire County Council (Aldenham 77) Legal Event Modification Order 1999.

Limitations Locked gate with a 5 ft (1.52m) gap at TQ 1346 9922
Locked gate with a 5 ft (1.52m) gap at TQ 1375 9862

IN WITNESS whereof the COMMON SEAL of HERTFORDSHIRE COUNTY COUNCIL was hereunto affixed this 14th day of December 2018

The Common Seal of
HERTFORDSHIRE
COUNTY COUNCIL
was hereunto affixed
in the presence of:-

Mary Cornack
~~Chief Legal Officer~~

Mary Cornack
Asst Chief Legal Officer

