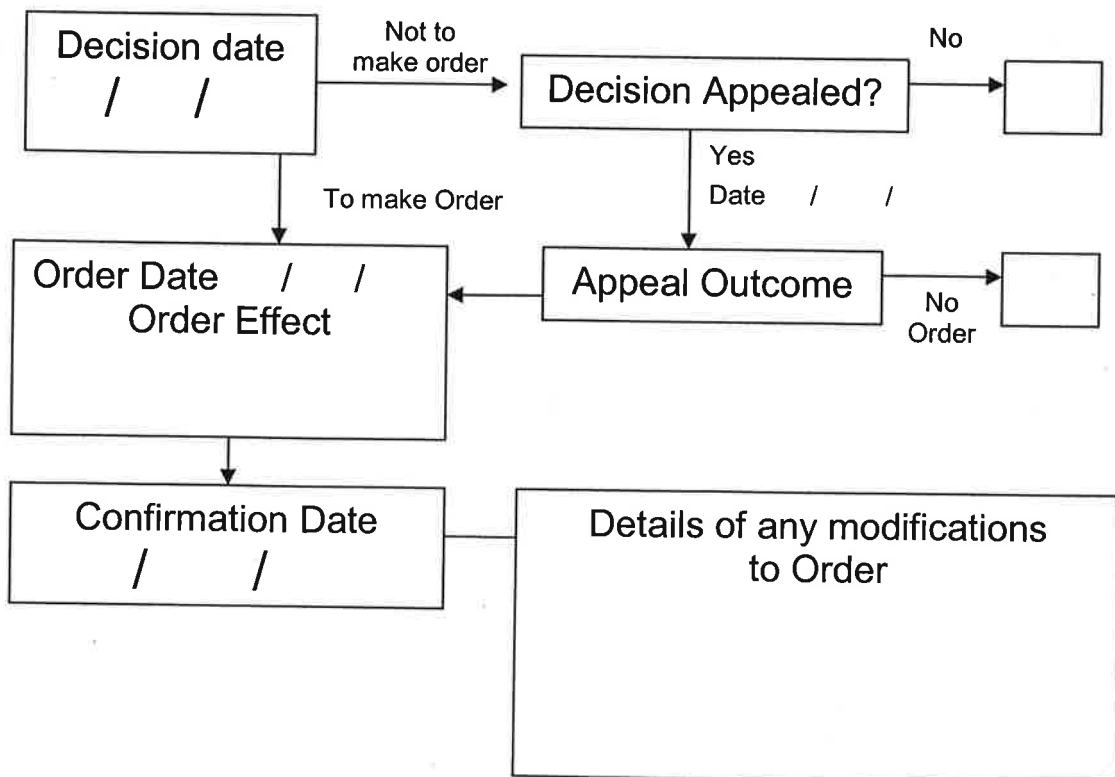


REGISTER OF APPLICATIONS - MODIFICATION ORDERS

DETAILS OF APPLICATION

District	<u>Hertsmere</u>	File Name	<u>Wall Hall</u>
Parish	<u>Aldenham</u>	Application Date	<u>20/07/1995</u>
Grid References			
Application to	Point A	<u>TQ 138, 983</u>
.....	<u>Add Bridleway</u>	Point B	<u>TQ 137, 986</u>
Applicant	<u>Dr P Wadey</u>		
Nearest	City	Town	Village
	<u>St Albans</u>	<u>Watford</u>	<u>Aldenham</u>
Addresses of properties affected	House Name/Street	Postcode	
	<u>1-7 The Crescent</u>	<u>W025 8AR</u>	
	<u>3-4 Church Lane</u>	<u>W025 8AW</u>	

DETERMINATION (DECISION) OF APPLICATION



Recorded Delivery DR 5968 2754 SGB

Application for a Modification Order
Wildlife and Countryside Act 1981

Definitive Map and Statement of Public Rights of Way in Hertfordshire

To: Hertfordshire County Council
Of: County Hall
Hertford
SG13 8DE

I, Dr Philip David Wadey, of Holland Farm, ALDENHAM, Hertfordshire WD2 8DJ, hereby apply for an Order under Section 53(2) of the Wildlife and Countryside Act 1981 modifying the definitive map and statement for the area by:


- 1 adding the bridleway from the county road (Church Lane, Aldenham) at Grid Ref TQ 1388 9839 to FP 16 Aldenham at Grid Ref TQ 1378 9860,
 - 2 upgrading to a bridleway the footpath (part of FP 16 Aldenham) from Church Lane, Aldenham to Grid Ref TQ 1347 9889,
 - 3 adding the bridleway from Footpath 16 Aldenham at Grid Ref TL 1347 9889, via a turning point at TQ 1346 9923, to another point on Footpath 16 Aldenham at Grid Ref TQ 1310 9904,
- and 4 upgrading to a bridleway the footpath (part of FP 16 Aldenham) from Grid Ref TQ 1310 9904 to Bridleway 22 Aldenham at Grid Ref TQ 1289 9895,

as shown on the map accompanying this application.

I attach copies of the following documentary evidence (including statements of witnesses) in support of this application:

- Letter from Hertsmere Borough Council, dated 7th April 1993
- Evidence Forms indicating use of the path on horseback in the past.

Dated: 25th April, 1994

Signed: 

Applicant's reference: C 3 Aldenham

Wildlife and Countryside Act 1981

The Definitive Map and Statement of Public Rights of Way in Hertfordshire

Certificate of Service of Notice of Application for Modification Order

To: Hertfordshire County Council
Of County Hall
HERTFORD
SG13 8DN

I, Dr Philip David Wadey of Holland Farm, Hilfield Lane, Aldenham, Hertfordshire WD2 8DJ hereby certify that the requirements of paragraph 2 of Schedule 14 to the Wildlife and Countryside Act 1981 have been complied with.

Dated: 20th July 1995

Signature:

Applicant's Reference: C3 Aldenham
HCC Reference: HTM/46/MOD



Wildlife and Countryside Act 1981

The Definitive Map and Statement of Public Rights of Way in Hertfordshire

To: Hertfordshire County Council
Of County Hall
HERTFORD
SG13 8DN

I, Dr Philip David Wadey of Holland Farm, Hilfield Lane, Aldenham, Hertfordshire WD2 8DJ hereby give notice that on 25 April, 1994 I made application to the Hertfordshire County Council that the definitive map and statement for the area be modified by

- adding the bridleway from Church Lane Aldenham to FP 16 Aldenham;
- upgrading to a bridleway the footpath (part of 16 Aldenham) from Church Lane Aldenham to grid ref. TQ 1347 9889;
- adding the bridleway from FP 16 Aldenham at grid ref. TQ 1347 9889 to another point on FP 16 Aldenham at grid ref. TQ 1310 9904; and
- upgrading to a bridleway the footpath (part of 16 Aldenham) from grid ref. TQ 1310 9904 to Bridleway 22 Aldenham.

Dated: 10th July 1995

Signature:

Applicant's Reference: C 3 Aldenham
HCC Reference: HTM/46/MOD

Wildlife and Countryside Act 1981

The Definitive Map and Statement of Public Rights of Way in Hertfordshire

To: Registrar and Secretary
Of University of Hertfordshire
HATFIELD

I, Dr Philip David Wadey of Holland Farm, Hilfield Lane, Aldenham, Hertfordshire WD2 8DJ hereby give notice that on 25 April, 1994 I made application to the Hertfordshire County Council that the definitive map and statement for the area be modified by
adding the bridleway from Church Lane Aldenham to FP 16 Aldenham;
upgrading to a bridleway the footpath (part of 16 Aldenham) from Church Lane Aldenham to grid ref. TQ 1347 9889;
adding the bridleway from FP 16 Aldenham at grid ref. TQ 1347 9889 to another point on FP 16 Aldenham at grid ref. TQ 1310 9904; and
upgrading to a bridleway the footpath (part of 16 Aldenham) from grid ref. TQ 1310 9904 to Bridleway 22 Aldenham.

Dated: 14th July 1995

Signature: 

Applicant's Reference: C 3 Aldenham
HCC Reference: HTM/46/MOD

Wildlife and Countryside Act 1981

The Definitive Map and Statement of Public Rights of Way in Hertfordshire

To: Aldenham Golf and Country Club
Of Aldenham
Watford
Hertfordshire WD2 8AL

I, Dr Philip David Wadey of Holland Farm, Hilfield Lane, Aldenham, Hertfordshire WD2 8DJ hereby give notice that on 25 April, 1994 I made application to the Hertfordshire County Council that the definitive map and statement for the area be modified by
adding the bridleway from Church Lane Aldenham to FP 16 Aldenham;
upgrading to a bridleway the footpath (part of 16 Aldenham) from Church Lane Aldenham to grid ref. TQ 1347 9889;
adding the bridleway from FP 16 Aldenham at grid ref. TQ 1347 9889 to another point on FP 16 Aldenham at grid ref. TQ 1310 9904; and
upgrading to a bridleway the footpath (part of 16 Aldenham) from grid ref. TQ 1310 9904 to Bridleway 22 Aldenham.




Dated: 18th July 1995

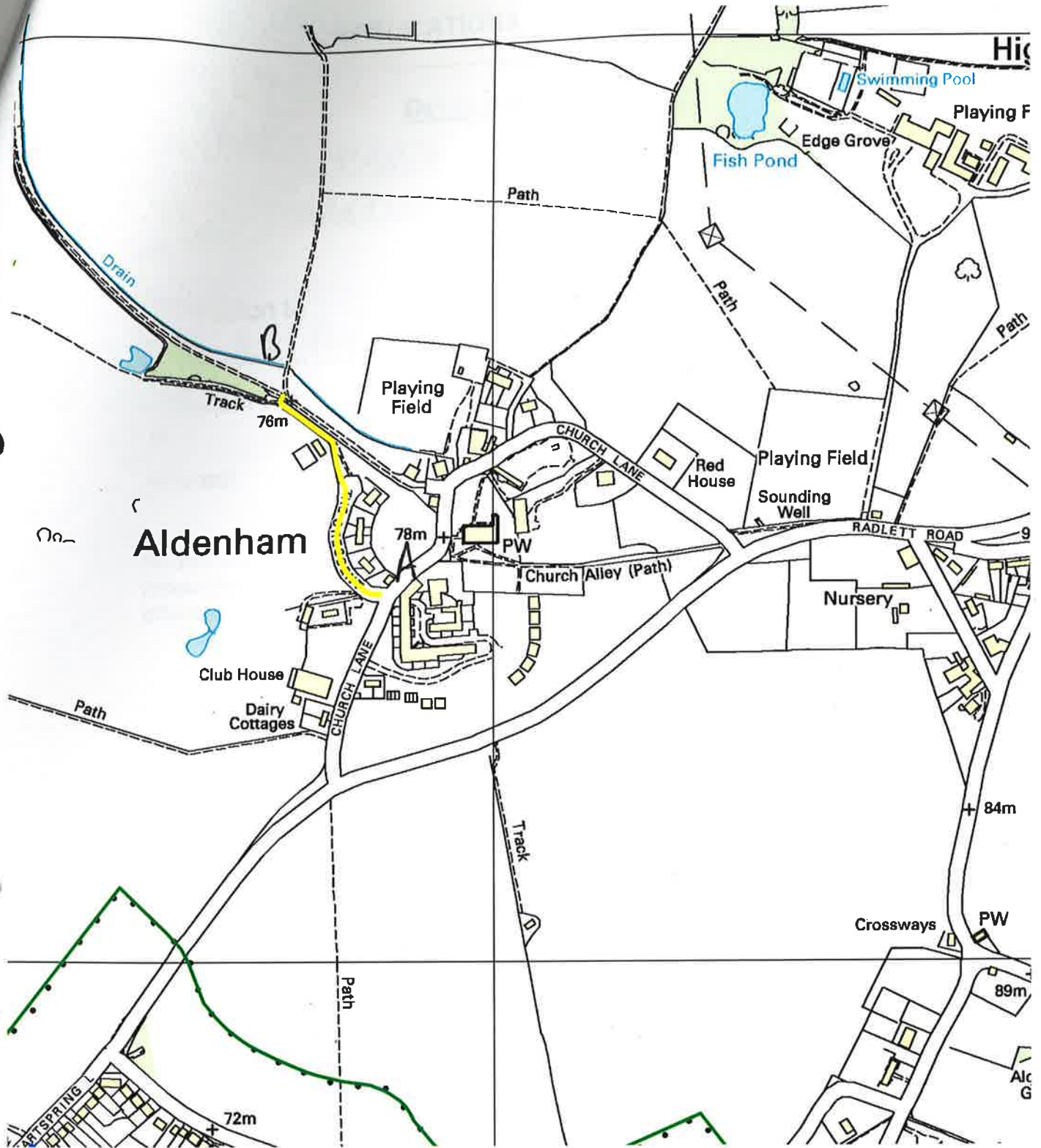
Signature:

Applicant's Reference: C 3 Aldenham
HCC Reference: HTM/46/MOD

Note not forming part of the Statutory Notice

This is an application for the map that records footpaths and bridleways to be changed because it appears that there is an error in that map. No new rights are created by a map modification order. Horse riders will not be entitled to use any routes that they are not using at present. Indeed, the correct recording of the routes will enable them to be correctly shown on OS maps, and by waymarks, and this will help keep horses to where they should be and away from where they should not be. The applicant (Dr Wadey) will be pleased to answer any questions you may have (Tel 01923 85 3028, evenings and weekends), or alternatively, contact the Hertfordshire County Council Definitive Map team on 01992 555232 (weekdays).

Date Stamp 	Sent To Aldenham Golf and Country Club Address Aldenham Watford Hertfordshire Postcode WD2 8AL
Officer's Signature 	DR 9497 7585 9 GB
 Royal Mail	Recorded for a signature on delivery



Point A: TQ 138, 983
 Point B: TQ 137, 986



This map is based upon Ordnance Survey material with the permission of Ordnance Survey on behalf of the Controller of Her Majesty's Stationery Office. Unauthorised reproduction infringes Crown copyright and may lead to prosecution or civil proceedings. Hertfordshire County Council, LA 076678, 2005