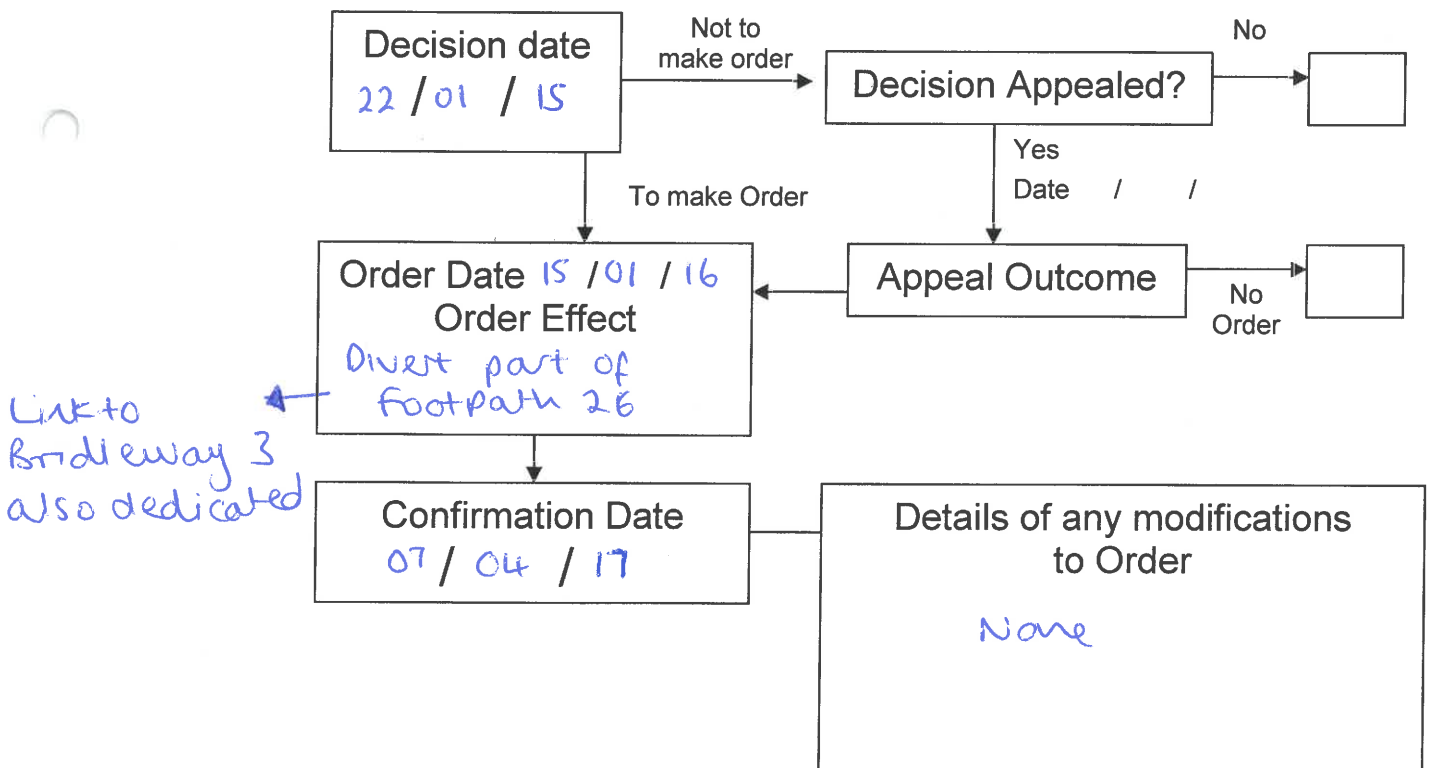


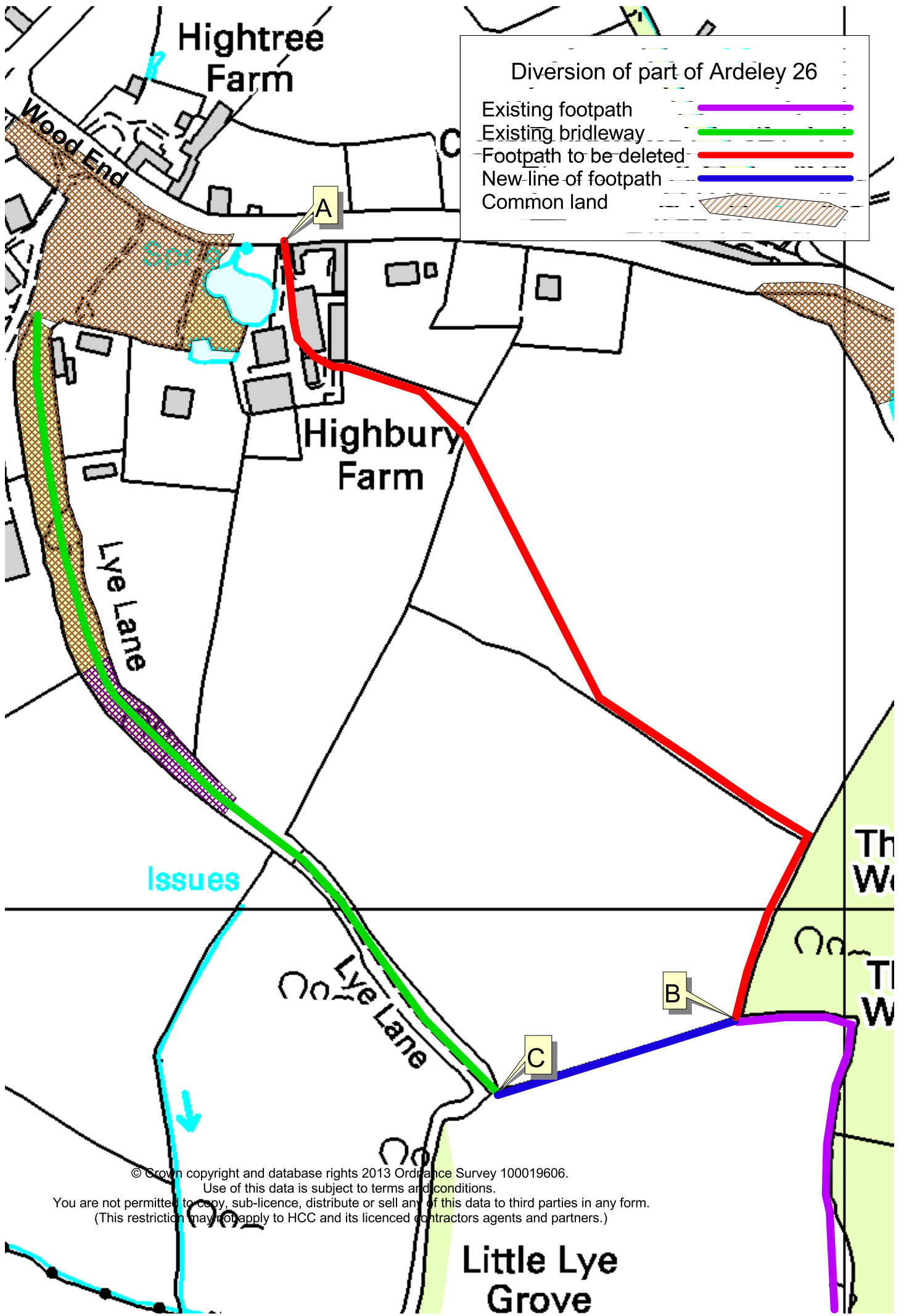
REGISTER OF APPLICATIONS - PUBLIC PATH ORDERS

DETAILS OF APPLICATION






District	East Herts.....	File Name	Ardeley 26
Parish	Ardeley.....	Application Date	26 / 6 / 13
Grid References			
Application to	Divert ^{north} part of.....	Point A	TL 3270 2537
	Ardeley 26 onto Lye Lane.....	Point B	TL 3924 2492
Applicant	Peter Gear of Highbury Farm		
Nearest	City	Town	Village
	St Albans	Stevenage	Ardeley.....
Addresses of properties affected	House Name/Street	Postcode	
	Highbury Farm, Wood End		

DETERMINATION (DECISION) OF APPLICATION





Diversion of part of Ardeley 26

Existing footpath	
Existing bridleway	
Footpath to be deleted	
New-line of footpath	
Common land	

Issues

© Crown copyright and database rights 2013 Ordnance Survey 100019606.
 Use of this data is subject to terms and conditions.

You are not permitted to copy, sub-licence, distribute or sell any of this data to third parties in any form.
 (This restriction may not apply to HCC and its licenced contractors agents and partners.)

Little Lye Grove