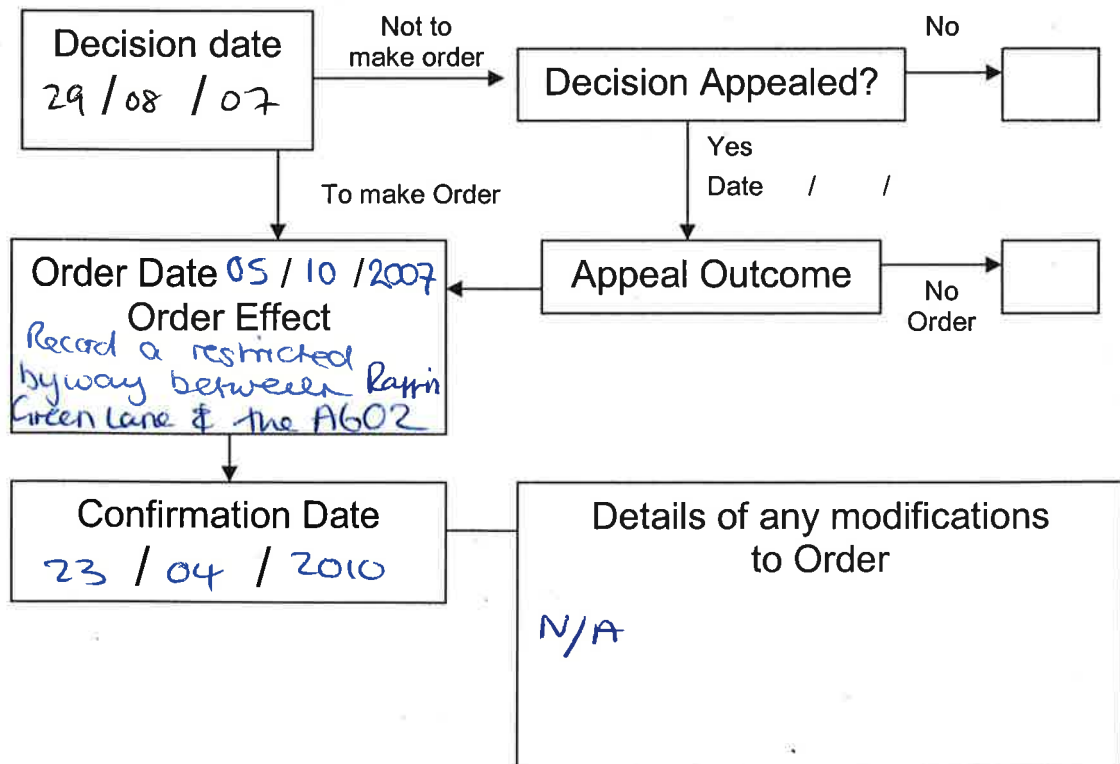


REGISTER OF APPLICATIONS - MODIFICATION ORDERS

DETAILS OF APPLICATION

District	<u>East Herts</u>	File Name	<u>Rattin Green</u>
Parish	<u>Aston</u>	Application Date	<u>29/03/2001</u>
		Grid References	
Application to	Point A	<u>TL 276, 195</u>
	<u>Add bridleway</u>	Point B	<u>TL 282, 197</u>
Applicant <u>R. A. Arnold</u>		
Nearest	City	Town	Village
	<u>St Albans</u>	<u>Stevenage</u>	<u>Datchworth</u>
Addresses of properties affected	House Name/Street	Postcode	
	<u>The Homestead, Rattin Green Lane</u>	<u>SG3 6RL</u>	
	
	

DETERMINATION (DECISION) OF APPLICATION



E1/221/200

APPLICATION FOR A MODIFICATION ORDER

Wildlife and Countryside Act 1981

The Definitive Map and Statement of Public Rights of Way in Hertfordshire

To : *Definitive Map Officers, Hertfordshire County Council*
of : *Environment Department, County Hall, Pegs Lane, HERTFORD, SG13 8DN*

I/we : *R.A. Arnold*
of : *39 Neale Close, Hampstead Garden Suburb, London, N2 0LF*

name and address of applicant(s)

hereby apply for an order under section 53(2) of the Wildlife and Countryside Act 1981 modifying the Definitive Map and Statement for the area by

*deleting the *footpath* from # _____ to # _____
bridleway
byway open to all traffic

** delete as appropriate*

*adding the *footpath* from # *TL 2762 1952* to # *TL 2821 1974*
bridleway
byway open to all traffic

fill in grid references for start and end of routes

*upgrading / downgrading the route currently shown as a *footpath* from # _____ to # _____
bridleway
byway open to all traffic
to be shown as a *footpath*
bridleway
byway open to all traffic

*varying /adding to the particulars relating to the *footpath* from # _____ to # _____
bridleway
byway open to all traffic

by providing that _____

explain how you want the particulars altered


and shown on the map accompanying this application.

I/we attach copies of the following evidence in support of this application;

Evidence detailed in letter Millman/Arnold 27/2/01

list the evidence which supports your application

Dated *29th March, 2001* Signed _____



NOTICE OF APPLICATION FOR A MODIFICATION ORDER

Section 53(5) and Schedule 14 to the Wildlife and Countryside Act 1981
The Definitive Map and Statement of Public Rights of Way in Hertfordshire

To : Mrs. Jefferies
of : Hazel Farm, Raffin Green Lane, Hook's Cross, Nr. Watton at Stone, Herts. SG14

name and address of owner or occupier

Notice is hereby given that on the 29th day of March, 2001

give the date of your application

I/we : R.A. Arnold
of : 39 Neale Close, Hampstead Garden Suburb, London N2 0LF

name and address of applicant(s)

made application to the Definitive Map Officers, Hertfordshire County Council, County Hall, HERTFORD, SG13 8DN that the Definitive Map and Statement for the area be modified by

*deleting the footpath from # _____ to # _____
bridleway
byway open to all traffic

* delete as appropriate

*adding the footpath from # TL 2762 1952 to # TL 2821 1974
bridleway "A" "B"
byway open to all traffic

fill in grid references for start and end of routes

*upgrading / downgrading the route currently shown as a footpath from # _____ to # _____
bridleway
byway open to all traffic
to be shown as a footpath
bridleway
byway open to all traffic

*varying /adding to the particulars relating to the footpath from # _____ to # _____
bridleway
byway open to all traffic

by providing that _____

explain how you want the particulars altered

and shown on the map accompanying this notice.

Dated 29th March, 2001 Signed _____



NOTICE OF APPLICATION FOR A MODIFICATION ORDER

Section 53(5) and Schedule 14 to the Wildlife and Countryside Act 1981
The Definitive Map and Statement of Public Rights of Way in Hertfordshire

To : J.W.M. Wallace, Esq.
of : Broom Hall Farm, Watton-at-Stone, Hertfordshire SG14

name and address of owner or occupier

Notice is hereby given that on the 29th day of March, 2001

give the date of your application

I/we : RA Arnold
of : 39 Neale Close, Hampstead Garden Suburb, London N2 0LF

name and address of applicant(s)

made application to the Definitive Map Officers, Hertfordshire County Council, County Hall, HERTFORD, SG13 8DN that the Definitive Map and Statement for the area be modified by:

deleting the ~~*footpath~~ from # _____ to # _____
~~*bridleway~~
~~*byway open to all traffic~~

** delete as appropriate*

*adding the ~~*footpath~~ from # TL 2762 1952 to # TL 2821 1974
~~*bridleway~~ "A" "B"
~~*byway open to all traffic~~

fill in grid references for start and end of routes

*upgrading / downgrading the route currently shown as a ~~*footpath~~ from # _____ to # _____
~~*bridleway~~
~~*byway open to all traffic~~
to be shown as a ~~*footpath~~
~~*bridleway~~
~~*byway open to all traffic~~

varying /adding to the particulars relating to the ~~*footpath~~ from # _____ to # _____
~~*bridleway~~
~~*byway open to all traffic~~

explain how you want the particulars altered

and shown on the map accompanying this notice.

Dated 29th March, 2001 Signed



CERTIFICATE OF SERVICE OF NOTICE
OF
APPLICATION FOR A MODIFICATION ORDER

Wildlife and Countryside Act 1981
The Definitive Map and Statement of Public Rights of Way in Hertfordshire

To : *Definitive Map Officers, Hertfordshire County Council*
of : *Environment Department, County Hall, Pegs Lane, HERTFORD, SG13 8DN*

I/we : *R.A. Arnold*
of : *39 Neale Close Hampstead Garden Suburb London, N2 0LF*

*name and
address of
applicant(s)*

hereby certify that the requirements of paragraph 2 of Schedule 14 to the Wildlife and Countryside Act 1981 have been complied with and attach a copy of each notice served pursuant to that Paragraph.

Dated *29th March, 2001* Signed 

Paragraph 2 of Schedule 14 to the Wildlife and Countryside Act states that ;

"the applicant shall serve a notice stating that the application has been made on every owner and occupier of any land to which the application relates"

"if, after reasonable inquiry has been made, the authority are satisfied that it is not practicable to ascertain the name or address of an owner or occupier of any land to which the application relates the authority may direct that the notice ... may be served by addressing it to him by the description 'owner' or 'occupier' of the land (describing it) and by affixing it to some conspicuous object or objects on the land"

SUMMARY OF MODIFICATION ORDER APPLICATION

Wildlife and Countryside Act 1981

The Definitive Map and Statement of Public Rights of Way in Hertfordshire

Name and address of Applicant R.A. Arnold
39 Neale Close Hampstead Garden Suburb, London N2 0LF
Date of Application 29th March, 2001

Description

Please describe the route starting at one end and working through to the other end.
Describe any feature of note, roads, landmarks, buildings, hedges etc.
If the route has a name or nickname please give it here.

Length

Please give the approximate length of the entire path in metres.
If you are claiming more than one path in the same application please give the length of each path separately.

1st part (to D) 398 m. approx. central part 123 m. approx. last part (by wood) 140 m. approx.

Width

Please give the full width of the path you are claiming.
Please also give the width of the claimed path as it is now

Width claimed : on the parts measured it varies from 15' to 21' (hedge to hedge)
Width now : the same except for the central part (where hedges bulldozed out)

Nature of surface

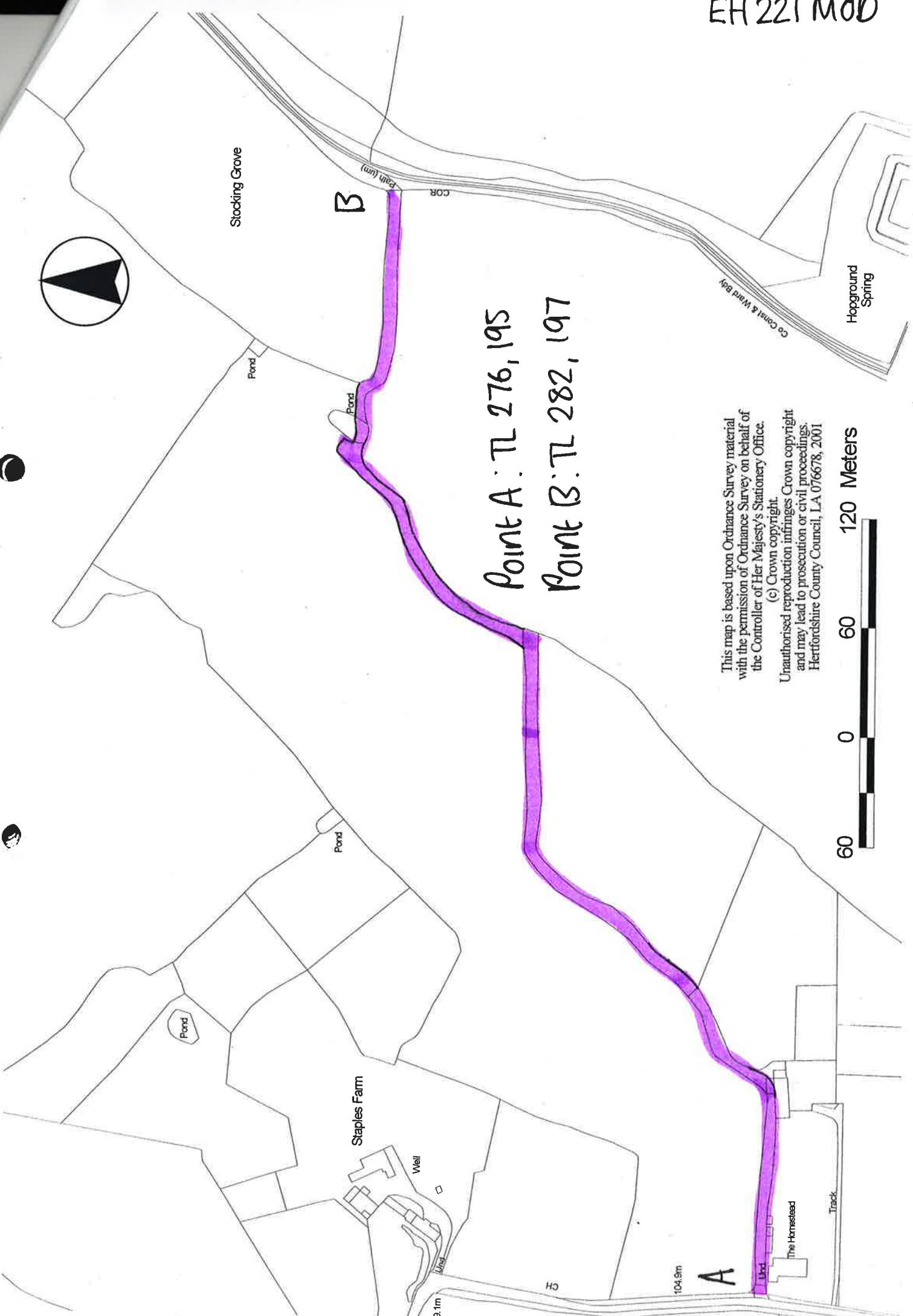
Please describe the surface of the path e.g. grass, made up track, ploughed, mud.

Part ploughed (central), part grass, part mud

Location of structures

Please give details and grid references for any gates, stiles, fences, bollards, barriers etc which are on the route now.
Do not give details of fences if they run beside the route unless they are encroaching.

Structure	Grid Ref	Letter	Structure	Grid Ref	Letter	Structure	Grid Ref
Fence & old oil tank placed behind it	A		barbed wire	D			
shepherds hut	B						
pig huts	C						



Point A: TL 276, 195
Point B: TL 282, 197

This map is based upon Ordnance Survey material with the permission of Ordnance Survey on behalf of the Controller of Her Majesty's Stationery Office.
(c) Crown copyright.
Unauthorised reproduction infringes Crown copyright and may lead to prosecution or civil proceedings.
Hertfordshire County Council, LA 076678, 2001



104.9m

9.1m