

## FOOTPATH DIVERSION

The landowners have applied to Hertfordshire County Council for the diversion of parts of Footpath 15 Barkway, which runs across their property. The change is shown on the attached plan. You are at point 'A' on the plan.

The proposed route is currently available for public use, but as a permissive footpath. The diversion will give the public a right to use it and ensure its future availability. The standard to which the route is maintained will be improved and cutting will be carried out before the change takes place.

If you have any comments to make on the change to the footpath please contact our representative by 9 JULY 2013:

Mrs H Smith at Sworders, 3 The Gatehouse, Hadham Hall, Little Hadham, Ware, Hertfordshire, SG11 2EB; telephone 01279 771188 or email [heidi.smith@sworders-agri.co.uk](mailto:heidi.smith@sworders-agri.co.uk)

Hertfordshire County Council has asked for the erection of this notice and plan and has approved the content thereof. Please note that all comments will be passed to Hertfordshire County Council at the end of the consultation period.

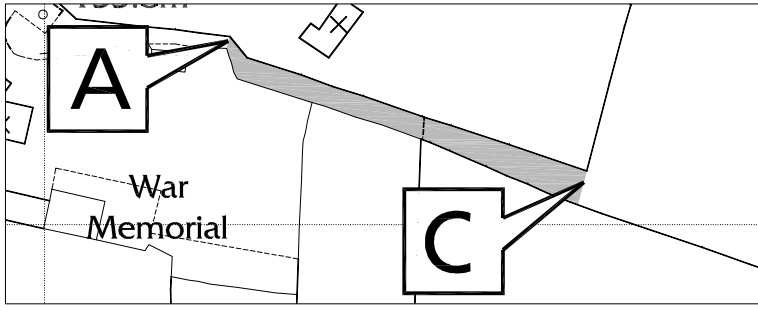
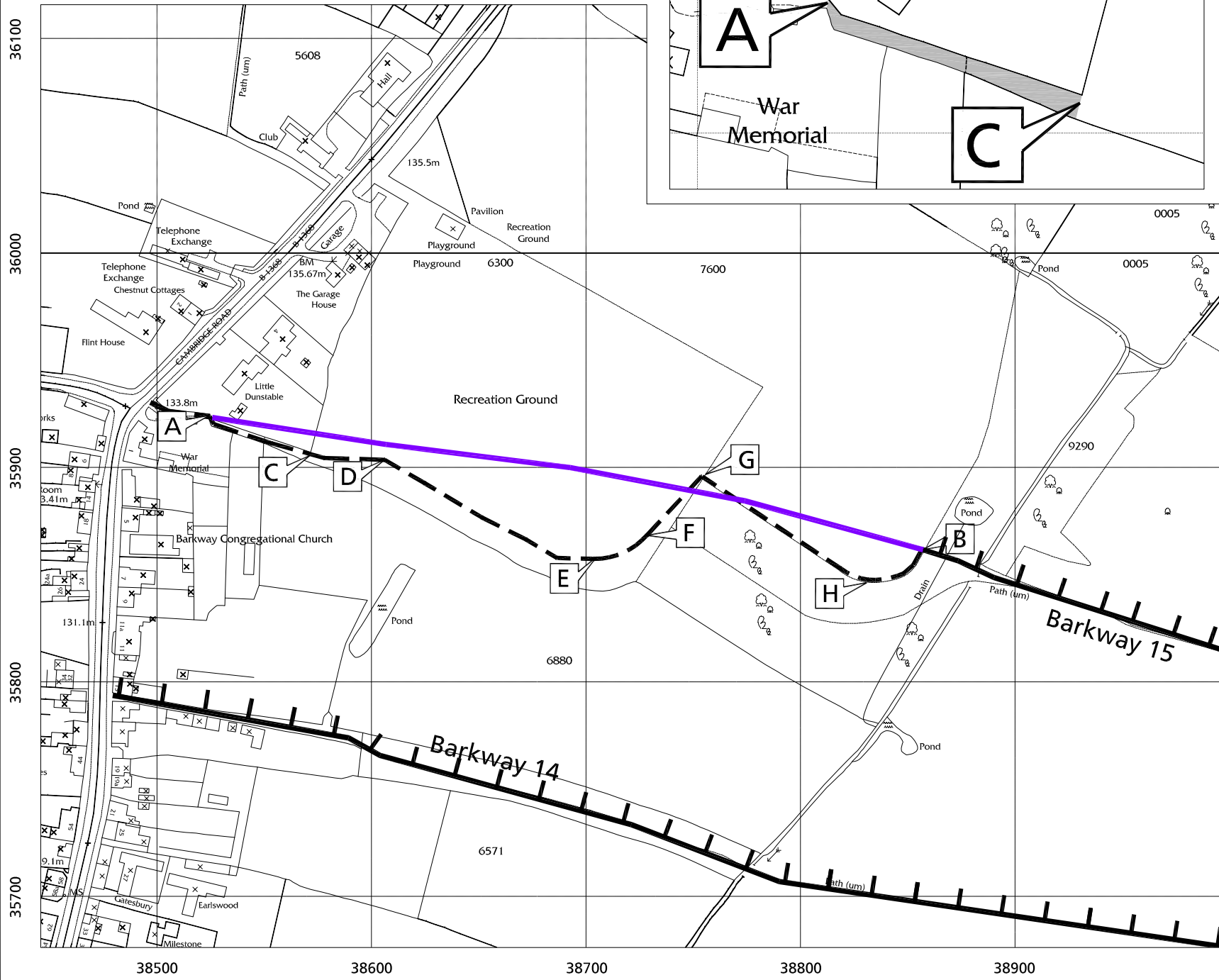
A copy of this notice has also been posted on Hertfordshire County Council's website:

[www.hertsdirect.org/rowapps](http://www.hertsdirect.org/rowapps)

JUNE 2013

This plan forms part of the Hertfordshire County Council (Barkway 15)  
Diversion Order 2013

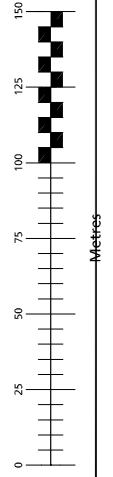
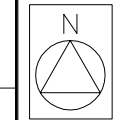
Inset Plan A - Not to Scale



Notes:

- Footpath: As currently shown on the DM
- Footpath: To be deleted
- Footpath: To be added
- Depiction of Variable Width

Appears on DM sheet no. 8



|          |          |              |
|----------|----------|--------------|
| F        | 16/04/13 | CORRECT PLAN |
| E        | 07/03/13 | OFFSET DITCH |
| D        | 15/02/13 | REMOVE HATCH |
| I        | 05/06/13 | AMEND        |
| H        | 29/05/13 | INSET        |
| G        | 06/05/13 | LETTERING    |
| REVISION | DATE     | AMENDMENT    |

**SWORDERS**  
AGRICULTURAL • COMMERCIAL • RESIDENTIAL

SCHEME:  
**HERTFORDSHIRE COUNTY COUNCIL**

TITLE:  
**(BARKWAY 15) DIVERSION ORDER 2013**

|                    |                  |                          |                   |
|--------------------|------------------|--------------------------|-------------------|
| PAPER SIZE:<br>A4L | SCALE:<br>1:2500 | DRAWING NO.:210271DWG006 | REVISION:<br>1    |
| CLIENT NO.:ABB063  | DRAWN BY:<br>CAK | CHECKED BY:<br>HCS       | DATE:<br>05/06/13 |

NOTES:  
RURAL CHARTERED SURVEYORS - Agricultural Commercial Residential  
THE GATEHOUSE, HADHAM HALL, LITTLE HADHAM, WARE, HERTS SG11 2EB  
Phone (01279) 771188 Fax (01279) 771187 E-mail post@sworders-agri.co.uk  
© Copyright 2013, Sworders Agricultural. All rights reserved. The contents of this drawing remain the sole property of Sworders Agricultural and must not be copied or reproduced without prior permission.  
ANY ORDINANCE SURVEY DATA USED IS BASED UPON THE ORDINANCE SURVEY MAP WITH THE SANCTION OF THE CONTROLLER OF H.M. STATIONERY OFFICE. CROWN COPYRIGHT RESERVED. ORDINANCE SURVEY LICENCE NUMBER LIG0151.  
NO RESPONSIBILITY CAN BE TAKEN FOR ANY RELIANCE BASED ON THE INFORMATION CONTAINED HEREIN.