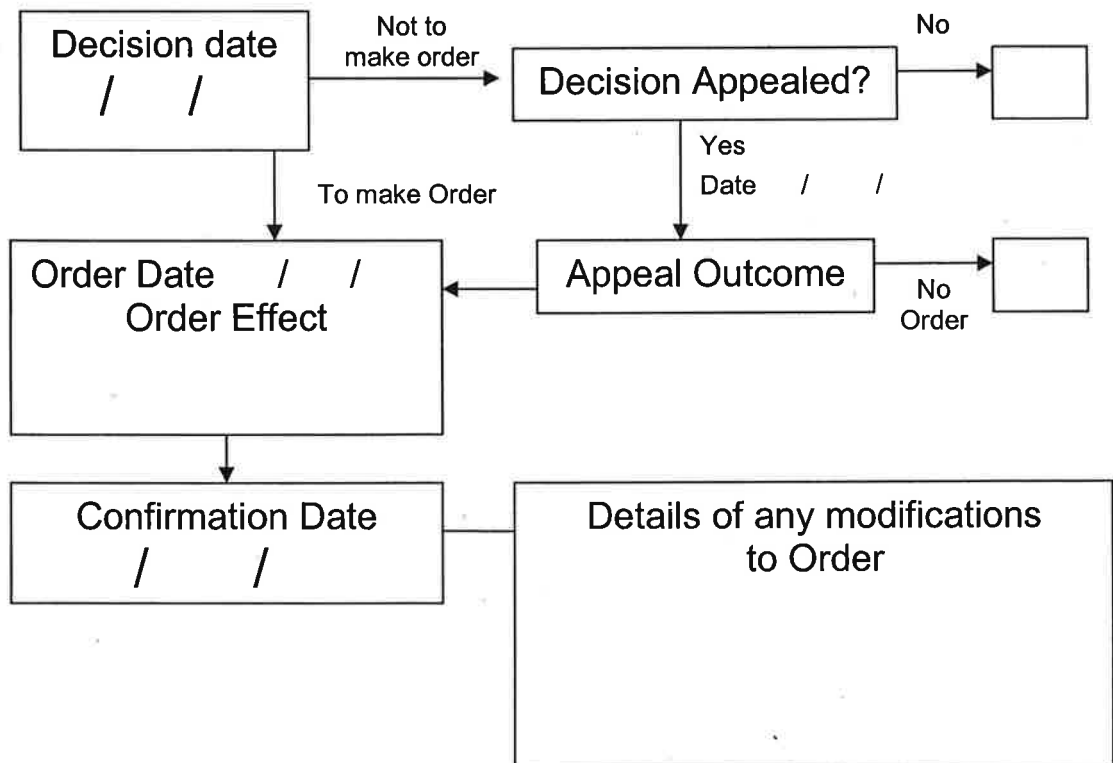


**REGISTER OF APPLICATIONS - MODIFICATION ORDERS**

**DETAILS OF APPLICATION**

District	<u>East Herts</u>	File Name	<u>Bengeo Rural 4</u>
Parish	<u>Bengeo Rural</u>	Application Date	<u>11 / 02 / 2004</u>
Grid References			
Application to	.....	Point A	<u>TL 3528, 1711</u>
	<u>Add footpath</u>	Point B	<u>TL 3529, 1713</u>
Applicant	<u>Mr A Pagan</u>		
Nearest	City	Town	Village
	<u>St Albans</u>	<u>Ware</u>	<u>Thundridge</u>
Addresses of properties affected	House Name/Street	Postcode	
	.....	.....	
	.....	.....	
	.....	.....	

**DETERMINATION (DECISION) OF APPLICATION**



# APPLICATION FOR A MODIFICATION ORDER

Wildlife and Countryside Act 1981  
The Definitive Map and Statement of Public Rights of Way in Hertfordshire

To : *Definitive Map Officers, Hertfordshire County Council*  
of : *Environment Department, County Hall, Pegs Lane,*  
*HERTFORD, SG13 8DN*

I/we : ALFRED CHRISTOPHER PAGAN  
of : 16 ALBANY MEWS, WARE, HERTFORDSHIRE

*name and  
address of  
applicant(s)*

hereby apply for an order under section 53(2) of the Wildlife and Countryside Act 1981  
modifying the Definitive Map and Statement for the area by

(N.B. Choose ONE of the four options given below)

1. deleting the *\*footpath* from # \_\_\_\_\_ to # \_\_\_\_\_ *\* delete as appropriate*  
*\*bridleway*  
*\*RUPP/restricted byway*  
*\*byway open to all traffic*

2. adding the *\*footpath* from # TL353177 to # TL353177 *\* fill in grid references for start and end of routes*  
*\*bridleway*  
*\*byway open to all traffic*

3. upgrading/downgrading the route currently shown *\*footpath* from # \_\_\_\_\_ to # \_\_\_\_\_  
as a *\*bridleway*  
*\*RUPP/restricted byway*  
*\*byway open to all traffic*  
so that it is shown as a *\*footpath*  
*\*bridleway*  
*\*byway open to all traffic*

3. varying /adding to the *\*footpath* from # \_\_\_\_\_ to # \_\_\_\_\_  
particulars relating to *\*bridleway*  
the *\*byway open to all traffic*  
by providing that \_\_\_\_\_  
\_\_\_\_\_

and shown on the map accompanying this application.

I/we attach copies of the following evidence in support of this application;

- ① ENLARGED EXTRACT OF OLD O.S. MAP
- ② EXTRACT FROM 2000 STATEMENTS FOR THORNDRIDGE
- ③ COPIES OF CORRESPONDENCE BETWEEN MYSELF + HCC, OF 1992

*list the  
evidence  
which  
supports  
your  
application*

Dated 9.2.04 Signed \_\_\_\_\_

④ EVIDENCE-OF-USE FORM SIGNED BY MYSELF.

# NOTICE OF APPLICATION FOR A MODIFICATION ORDER

Section 53(5) and Schedule 14 to the Wildlife and Countryside Act 1981  
**The Definitive Map and Statement of Public Rights of Way in Hertfordshire**

To : CHRISTOPHER VIGUS AND BARRY VIGUS  
of : CHELSINGS FARM, TONWELL, WARE, HERTS  
SG12 0LA

*name and address of owner or occupier*

Notice is hereby given that on the 9<sup>th</sup> day of FEBRUARY 2004

*give the date of your application*

I/we : ALFRED CHRISTOPHER PAGAN  
of : 16 ALBANY MEWS, WARE, HERTFORDSHIRE

*name and address of applicant(s)*

made application to the Definitive Map Officers, Hertfordshire County Council, County Hall, HERTFORD, SG13 8DN that the Definitive Map and Statement for the area be modified by

<p>*deleting the</p>	<p>*footpath *bridleway <del>*byway open to all traffic</del></p>	<p>from # _____ to # _____</p>	<p>* delete as appropriate - take detail from application</p>
<p>*adding the</p>	<p>*footpath <del>*bridleway</del> <del>*byway open to all traffic</del></p>	<p>from # <u>TL 353177</u> to # <u>TL 353177</u></p>	<p># fill in grid references for start and end of routes</p>
<p>*upgrading / downgrading the route currently shown as a</p>	<p>*footpath *bridleway <del>*byway open to all traffic</del></p>	<p>from # _____ to # _____</p>	<p>to be shown as a</p> <p>*footpath *bridleway *byway open to all traffic</p>
<p>*varying /adding to the particulars relating to the</p>	<p>*footpath *bridleway *byway open to all traffic</p>	<p>from # _____ to # _____</p>	<p>by providing that _____</p>
			<p><i>explain how you want the particulars altered</i></p>

and shown on the map accompanying this notice.

Dated 9.2.04 Signed

**CERTIFICATE OF SERVICE OF NOTICE**  
**OF**  
**APPLICATION FOR A MODIFICATION ORDER**

Wildlife and Countryside Act 1981  
**The Definitive Map and Statement of Public Rights of Way in Hertfordshire**


To : *Definitive Map Officers, Hertfordshire County Council*  
of : *Environment Department, County Hall, Pegs Lane, HERTFORD,*  
*SG13 8DN*

I/we : ALFRED CHRISTOPHER PAGAN  
of : 16 ALBANY MEWS, WARE, HERTFORDSHIRE

*name and  
address of  
applicant(s)*

hereby certify that the requirements of paragraph 2 of Schedule 14 to the Wildlife and Countryside Act 1981 have been complied with and attach a copy of each notice served pursuant to that Paragraph.

Dated 9.2.04 Signed \_\_\_\_\_



**Paragraph 2 of Schedule 14 to the Wildlife and Countryside Act states that ;**

*"the applicant shall serve a notice stating that the application has been made on every owner and occupier of any land to which the application relates"*

*"if, after reasonable inquiry has been made, the authority are satisfied that it is not practicable to ascertain the name or address of an owner or occupier of any land to which the application relates the authority may direct that the notice ... may be served by addressing it to him by the description 'owner' or 'occupier' of the land (describing it) and by affixing it to some conspicuous object or objects on the land"*

# SUMMARY OF MODIFICATION ORDER APPLICATION

Wildlife and Countryside Act 1981

## The Definitive Map and Statement of Public Rights of Way in Hertfordshire

Name and address of Applicant ALFRED CHRISTOPHER PAGAN  
16 ALBANY MEWS, WARE, HERTFORDSHIRE

Date of Application 9. 2. 2004

### Description

Please describe the route starting at one end and working through to the other end.

Describe any feature of note, roads, landmarks, buildings, hedges etc.

If the route has a name or nickname please give it here.

IT STARTS FROM THE EAST END OF FOOTPATH 4, BENGEO  
RURAL, AS MARKED ON THE 2000 VERSION OF THE  
DEFINITIVE MAP. IT RUNS IN A NORTH-EASTERLY  
DIRECTION, WITH A HEDGE ON THE RIGHT, ALONG THE  
BENGEO SIDE OF THE PARISH BOUNDARY, AND JOINS THE  
NORTH-WEST END OF FOOTPATH 37 THUNDERIDGE, AT  
A CULVERT BRIDGE OVER A DITCH IN A GAP IN THE HEDGE.

### Length

Please give the approximate length of the entire path in metres.

If you are claiming more than one path in the same application please give the length of each path separately.

14 METRES

### Width

Please give the full width of the path you are claiming.

Please also give the width of the claimed path as it is now

Width claimed : 2 METRES

Width now : NOT VISIBLE ON GROUND

### Nature of surface

Please describe the surface of the path e.g. grass, made up track, ploughed, mud.

PLOUGHED

### Location of structures

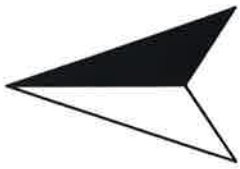
Please give details and grid references for any gates, stiles, fences, bollards, barriers etc which are on the route now. Do not give details of fences if they run beside the route unless they are encroaching.

Structure	Grid Ref	Structure	Grid Ref	Structure	Grid Ref
-----	-----	-----	-----	-----	-----
-----	-----	-----	-----	-----	-----
-----	-----	-----	-----	-----	-----



CLAIMED ROUTE  
 BRIDLEWAY  
 FOOTPATH  
 BOAT

N



**1:5000**

Point A: TL 352, 177

Point B: TL 352, 177

Claimed Footpath linking Bengoe  
 Rural 4 and Thundridge 37

Definitive Map Sheet 046

This map is based upon Ordnance Survey material with the permission of Ordnance Survey on behalf of the Controller of Her Majesty's Stationery Office. Unauthorised reproduction infringes Crown copyright and may lead to prosecution or civil proceedings. Hertfordshire County Council, 100019606, 2004

