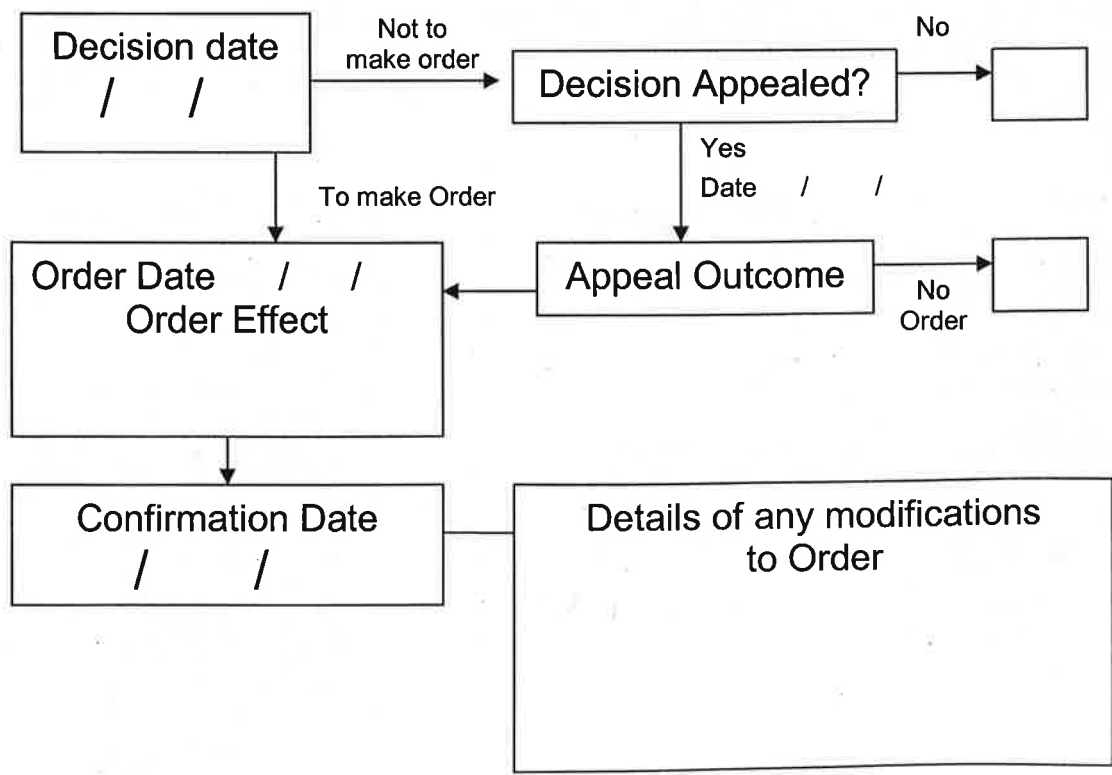


**REGISTER OF APPLICATIONS - MODIFICATION ORDERS**

**DETAILS OF APPLICATION**

District	<u>OACORUM</u>	File Name	<u>Hockenridge bottom</u>
Parish	<u>Berkhamsted</u>	Application Date	<u>13 / 03 / 1995</u>
Grid References			
Application to	<u>Add a package</u>	Point A :	<u>Sp 987,057 C: Sp 976,068</u>
	<u>of bridleways</u>	Point B :	<u>Sp 982,063 D: Sp 971,063</u>
Applicant	<u>Chesham Bridleways Ass.</u>		
Nearest	City	Town	Village
	<u>St Albans</u>	<u>Berkhamsted</u>	<u>Ashley Green</u>
Addresses of properties affected	House Name/Street	Postcode	
	<u>Harmatts End Farm Haresfoot park</u>	<u>HP14 2SU</u>	
	<u>1-2 Hockenridge Wood Cottages</u>	<u>HP14 2SZ</u>	
	<u>Chesham Road</u>		

**DETERMINATION (DECISION) OF APPLICATION**



APPLICATION FOR MODIFICATION ORDER  
WILDLIFE AND COUNTRYSIDE ACT 1981  
SCHEDULE 7

DEFINITIVE MAP AND STATEMENT OF PUBLIC RIGHTS OF WAY IN HERTFORDSHIRE

To: County Planning Officer  
Hertfordshire County Council  
Of: County Hall  
Hertford  
Hertfordshire SG13 8DE

I/We (1) .. Chesham & District Bridleways Association (2)  
Of (3) .. Cricket meadows The Vale  
Chesham HOS 3NP Buelch  
.....

hereby apply for an order under section 53(2) of the Wildlife and Countryside Act 1981 modifying the definitive map and statement for the area by: (4)

[~~deleting the byway open to all traffic/bridleway/footpath~~

from ... .. to .....

[~~adding the byway open to all traffic/bridleway/footpath~~

from tunnel @ Hockendaewas to Junction of Hamels End Farm  
AS on attached map Bridleway

[~~upgrading/downgrading to a byway open to all traffic/bridleway/footpath the byway open to all traffic/bridleway/footpath~~

from..... to.....]

[~~varying/adding to the particulars relating to the byway open to all traffic/bridleway/footpath~~

from..... to.....


by providing that (5).....]

.....  
.....  
.....

as shown on the map annexed hereto (6).

I/We (1) attach copies of the following documentary evidence (including statements of witnesses) in support of this application: (7)

Dated..... 13/3 ..... 1995 Signed



NOTICE OF APPLICATION FOR MODIFICATION ORDER (1)  
WILDLIFE AND COUNTRYSIDE ACT 1981  
SCHEDULE 8

DEFINITIVE MAP OF PUBLIC RIGHTS OF WAY IN HERTFORDSHIRE

(2) To: ..... owner not  
Of: ..... known  
..... 8BL  
.....  
.....

Notice is hereby given that on the 13 day of March 1995

~~/~~We (3) Chesham & District Bridleways Association  
of (5) Cricket meadow, The Vale  
Chesham HPS ZNP


made application to the Hertfordshire County Council of County Hall Hertford Hertfordshire SG13 8DE that the definitive map and statement for the area be modified by: (6)

~~[deleting the byway open to all traffic/bridleway/footpath  
from ..... to .....] ]~~

~~[adding the byway open to all traffic/bridleway/footpath  
see attached map  
from ..... to .....] ]~~

~~[upgrading/downgrading to a byway open to all traffic/bridleway/footpath the  
byway open to all traffic/bridleway/footpath from .....  
to .....]~~

~~[varying/adding to the particulars relating to the byway open to all  
traffic/bridleway/footpath from .....  
to ..... by providing that (7) .....  
.....  
.....  
.....]~~

Dated.....19 Signed 

WILDLIFE AND COUNTRYSIDE ACT 1981

DEFINITIVE MAP AND STATEMENT OF PUBLIC RIGHTS OF WAY IN HERTFORDSHIRE


SCHEDULE 9

Certificate of Service of Notice of Application for Modification Order

To: County Planning Officer  
Hertfordshire County Council  
Of: County Hall  
Hertford  
Hertfordshire SG13 8DE

I/We (1) ... *Chesham & District Bridleways Association*  
of (3) ... *cricket meadow The Vale*  
... *Chesham HPS ZNP Bued.*

hereby certify that the requirements of Paragraph 2 of Schedule 14 to the Wildlife and Countryside Act 1981 (4) have been complied with and attach a copy of each notice served pursuant to that Paragraph

Dated ... *13/3/95* ... 19 Signed. 

- (1) Delete as applicable
- (2) State your names in full on this line
- (3) State here your address
- (4) This is a reference to the statutory requirements concerning giving notice of the application which are explained in note 1 of the notice of application for modification order.

SUMMARY OF MODIFICATION ORDER CLAIM

WILDLIFE AND COUNTRYSIDE ACT 1981

1. Position

(a) Location of each end of path ..... See attached map.

.....  
(Any prominent features, landmarks, roads, buildings, etc.)

(b) Six figure grid reference fo 16 4 2 .....  
to ..... not known

2. Length (Metric)

The path is a length of .....

3. Width

The path is a width of ..... Variable

4. Nature of Surface

The surface consists of ... woodland track / pathway  
- Rural.

5. Location of Lawful Obstructions

(Please mark on map and give grid ref below)

(a) Stiles .....

(b) Gates .....

(c) Fences .....

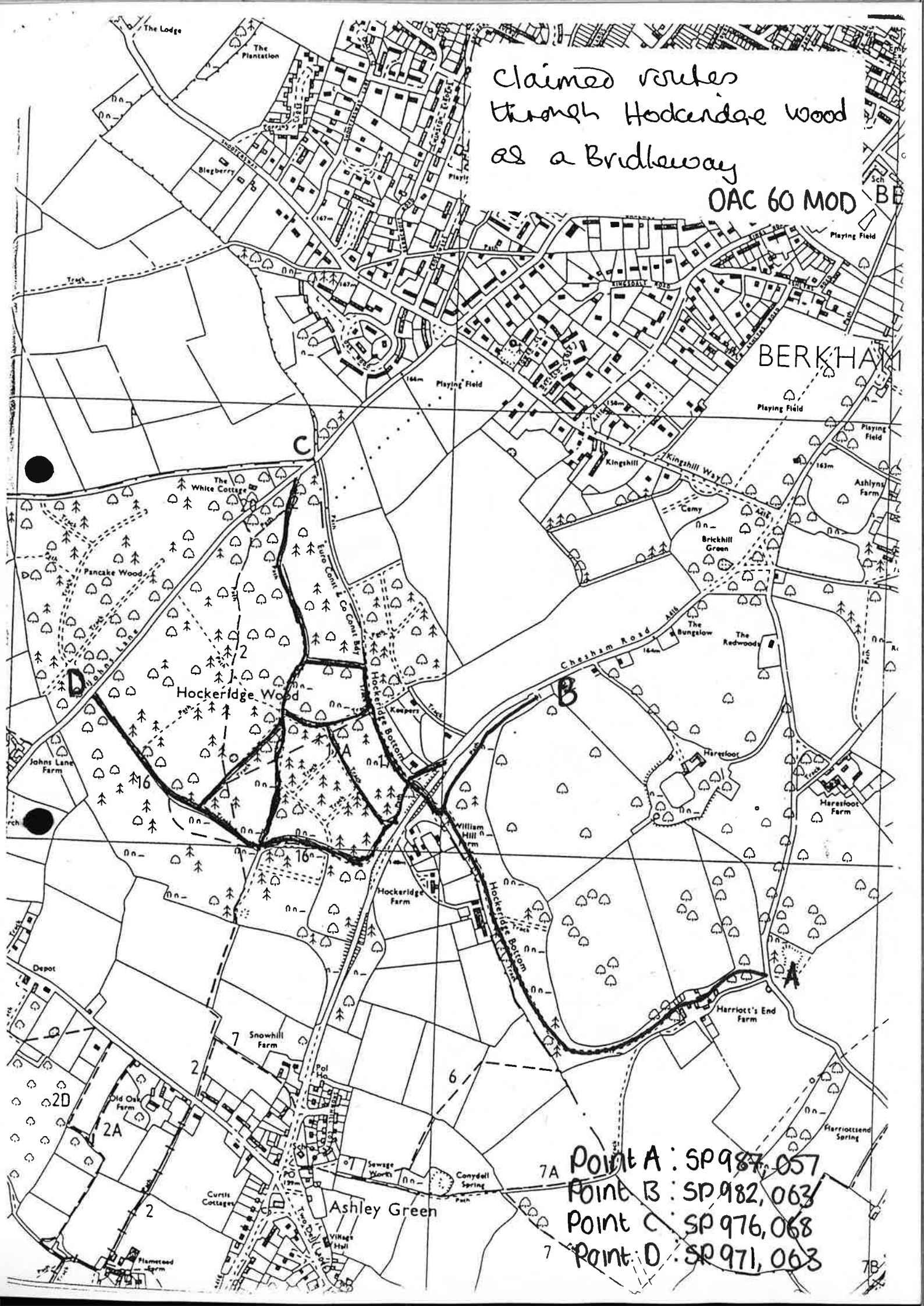
(d) Any other lawful obstruction, or limitation or condition

.....  
.....

Claimed routes  
through Hockeridge wood  
as a Bridleway

OAC 60 MOD

BERKHAM



Point A : SP 987, 057  
Point B : SP 982, 063  
Point C : SP 976, 068  
Point D : SP 971, 063