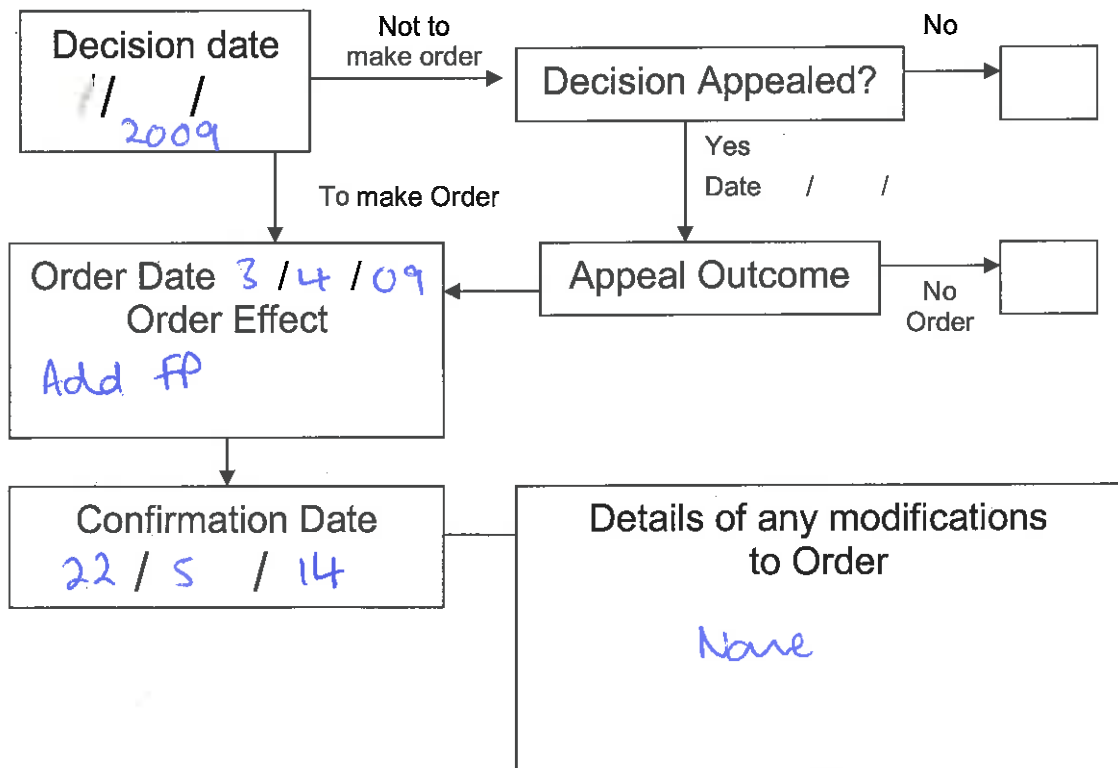


REGISTER OF APPLICATIONS - MODIFICATION ORDERS

DETAILS OF APPLICATION

District	East Herts.....	File Name	Manor Road.....
Parish	Bishop's Stortford.....	Application Date	28 / 02 / 07.....
Grid References			
Application to	Add a footpath.....	Point A	TL 494 213.....
	from Manor Rd to FOS3.....	Point B	TL 495 213.....
Applicant	Mr P Bennett.....		
Nearest	City	Town	Village
	B. Stortford.....	B. Stortford.....	N/a.....
Addresses of properties affected	House Name/Street	Postcode	
	Hockerill Anglo-European College, Dunmow Road, Bishop's Stortford.....	
	
	

DETERMINATION (DECISION) OF APPLICATION



APPLICATION FOR A MODIFICATION ORDER

Wildlife and Countryside Act 1981
The Definitive Map and Statement of Public Rights of Way in Hertfordshire

To : *Definitive Map Officers, Hertfordshire County Council*
 of : *Environment Department, County Hall, Pegs Lane, HERTFORD, SG13 8DN*

I/we : *PAUL JOHN BENNETT* name and address of applicant(s)
 of : *90 STORTFORD HALL PARK, BISHOP'S STORTFORD CM23 5AN*

hereby apply for an order under section 53(2) of the Wildlife and Countryside Act 1981 modifying the Definitive Map and Statement for the area by

N.B. CHOOSE ONE OF THE FOUR OPTIONS GIVEN BELOW

- | | | | |
|--|---|--|---|
| <p>1. deleting the</p> | <p>*footpath
 *bridleway
 *restricted byway
 byway open to all traffic</p> | <p>from # _____ to # _____</p> | <p><i> delete as appropriate</i></p> |
| <p>2. adding the</p> | <p>*footpath
 *bridleway
 *restricted byway
 byway open to all traffic</p> | <p>from # <i>TL494213</i> to # <i>TL495213</i></p> | <p><i> fill in grid references for start and end of routes</i></p> |
| <p>3. upgrading/downgrading the route currently shown as a</p> | <p>*footpath
 *bridleway
 *restricted byway
 *byway open to all traffic</p> | <p>from # _____ to # _____</p> | |
| <p>so that it is shown as a</p> | <p>*footpath
 *bridleway
 *restricted byway
 *byway open to all traffic</p> | | |
| <p>3. varying /adding to the particulars relating to the</p> | <p>*footpath
 *bridleway
 *restricted byway
 *byway open to all traffic</p> | <p>from # _____ to # _____</p> | |
| <p>by providing that</p> <p>_____</p> <p>_____</p> | | | <p><i>explain how you want the particulars altered</i></p> |

and shown on the map accompanying this application.

I/we attach copies of the following evidence in support of this application;

User evidence forms
Map references & comments

list the evidence which supports your application

Dated *28/02/07* Signed _____

This map is based upon Ordnance Survey material with the permission of Ordnance Survey on behalf of the Controller of Her Majesty's Stationery Office. Unauthorised reproduction infringes Crown copyright and may lead to prosecution or civil proceedings. Hertfordshire County Council, 100019606, 2007



All Saints' Church

School



MANOR ROAD

SANDLE ROAD

ROAD

81

DUNM

Public footpath: 
Path under consideration: 

NOTICE OF APPLICATION FOR A MODIFICATION ORDER

Section 53(5) and Schedule 14 to the Wildlife and Countryside Act 1981
The Definitive Map and Statement of Public Rights of Way in Hertfordshire

To : The Head Teacher
of : Hockenill Anglo European College

name and address of owner or occupier

Notice is hereby given that on the 28th day of February 2007

give the date of your application

I/we : PAUL JOHN BENNETT
of : 90 STORTFORD HALL PARK B/S CM23 5AW

name and address of applicant(s)

I have made application to the Definitive Map Officers, Hertfordshire County Council, County Hall, HERTFORD, SG13 8DN that the Definitive Map and Statement for the area be modified by

N.B. CHOOSE ONE OF THE FOUR OPTIONS GIVEN BELOW

*deleting the footpath from " " to " "
*bridleway
*restricted byway
*byway open to all traffic

* delete as appropriate - take detail from application

*adding the footpath from " TL494213 to " TL415213 "
*bridleway
*restricted byway
*byway open to all traffic

* fill in grid references for start and end of routes

*upgrading/downgrading the route currently shown as a footpath from " " to " "
*bridleway
*restricted byway
*byway open to all traffic

to be shown as a footpath
*bridleway
*restricted byway
*byway open to all traffic

*varying /adding to the particulars relating to the footpath from " " to " "
*bridleway
*restricted byway
*byway open to all traffic

by providing that _____

explain how you want the particulars altered

and shown on the map accompanying this notice.

Dated 28/3/07 Signed [Signature]


CERTIFICATE OF SERVICE OF NOTICE
OF
APPLICATION FOR A MODIFICATION ORDER

Wildlife and Countryside Act 1981
The Definitive Map and Statement of Public Rights of Way in Hertfordshire

To : *Definitive Map Officers, Hertfordshire County Council*
of : *Environment Department, County Hall, Pegs Lane, HERTFORD,*
SG13 8DN

I/we : PAUL JOHN BENNETT *name and*
of : 90 STORTFORD HALL PARK BISHOP'S STORTFORD *address of*
CM23 5AN *applicant(s)*

hereby certify that the requirements of paragraph 2 of Schedule 14 to the Wildlife and Countryside Act 1981 have been complied with and attach a copy of each notice served pursuant to that Paragraph.

Dated 28/2/07 Signed 

Paragraph 2 of Schedule 14 to the Wildlife and Countryside Act states that ;

"the applicant shall serve a notice stating that the application has been made on every owner and occupier of any land to which the application relates"

"if, after reasonable inquiry has been made, the authority are satisfied that it is not practicable to ascertain the name or address of an owner or occupier of any land to which the application relates the authority may direct that the notice ... may be served by addressing it to him by the description 'owner' or 'occupier' of the land (describing it) and by affixing it to some conspicuous object or objects on the land"

SUMMARY OF MODIFICATION ORDER APPLICATION

Wildlife and Countryside Act 1981

The Definitive Map and Statement of Public Rights of Way in Hertfordshire

Name and address of Applicant: PAUL JOHN BENNETT
90 STORTFORD HALL PARK BISHOP'S STORTFORD
CM23 5AN

Date of Application: 28/2/07

Description

Please describe the route starting at one end and working through to the other end. Describe any feature of note, roads, landmarks, buildings, hedges etc. If the route has a name or nickname please give it here.

The path which follows the roadway between the existing r-o-w through Hockerill School and Manor Road.

This roadway is used as a vehicle entrance to the school, it has a Manor Road house on one side and grassland on the other. It has recently had a double gate erected across it.

Length

Please give the approximate length of the entire path in metres. If you are claiming more than one path in the same application please give the length of each path separately.

Width

Please give the full width of the path you are claiming. Please also give the width of the claimed path as it is now

Width claimed: Footpath width (1.5m?)
 Width now: Roadway width (6m?)

Nature of surface

Please describe the surface of the path e.g. grass, made up track, ploughed, mud.

Made-up road surface

Location of structures

Please give details and grid references for any gates, stiles, fences, bollards, barriers etc which are on the route now. Do not give details of fences if they run beside the route unless they are encroaching.

Structure	Grid Ref	Structure	Grid Ref	Structure	Grid Ref
<u>Double gate</u>	<u>TL495213</u>				