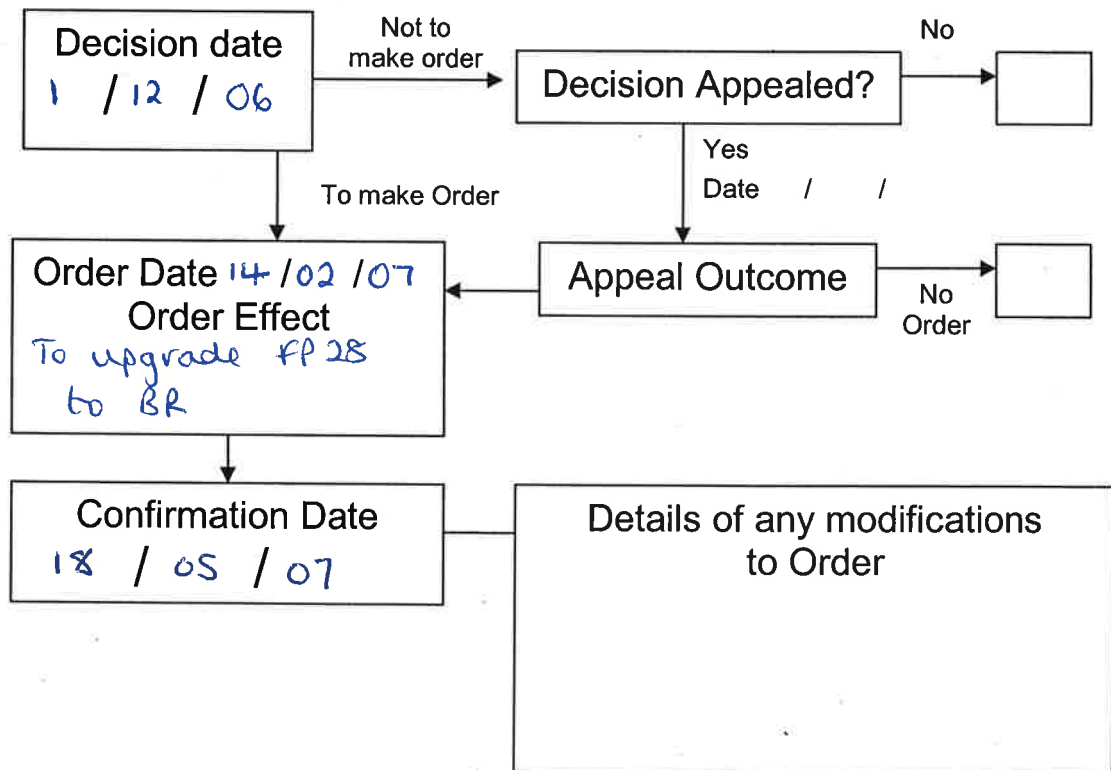


REGISTER OF APPLICATIONS - MODIFICATION ORDERS

DETAILS OF APPLICATION

District	East Herts	File Name	Upgrade Brickendon 28	
Parish	Brickendon Liberty	Application Date	06/03/2001	
		Grid References		
Application to	Point A	TL 344, 075	
.....	Upgrade to a bridleway	Point B	TL 343, 075	
Applicant Dr P Watley			
	City	Town	Village	
Nearest	St Albans	Hoddesdon	Brickendon	
Addresses of properties affected	House Name/Street	Postcode		
	Waddside, Broxbourne Common	EN10 7QT		
	Brick Cottage, Broxbourne Common	EN10 7QT		
		

DETERMINATION (DECISION) OF APPLICATION



Wildlife and Countryside Act 1981

The Definitive Map and Statement of Public Rights of Way in Hertfordshire

To: Hertfordshire County Council
Of County Hall
HERTFORD
SG13 8DN

I, Dr Philip David Wadey of 67 Cherry Close, Knebworth, Hertfordshire hereby apply for an order under section 53(2) of the Wildlife and Countryside Act 1981 modifying the definitive map and statement for the area by:

upgrading to a bridleway the footpath (number 28) from Bridleway 14 south-south-east to the county road, at Broxbourne Common, and shown on the map accompanying this application.

I attach copies of the following documentary evidence (including statements of witnesses) in support of this application:

- Five evidence forms showing unopposed use of the route by the public since 1980.
- Memorandum showing use of the path between 1968 and 1973.
- Applicant's statement noting existence of 'public bridleway' sign at junction of ^{the} path and county road in August 2000.

Dated: 6 March 2001

Signature: 

Applicant's Reference: C190

Section 53(5) of and Schedule 14 to the
Wildlife and Countryside Act 1981

The Definitive Map and Statement of Public Rights of Way in Hertfordshire

To: Mr R J R Lorimar
Of Ivy Cottage
Station Road
Broxbourne
Hertfordshire EN10 7AN

I, Dr Philip David Wadey of 67 Cherry Close, Knebworth, Hertfordshire SG3 6DS hereby give notice that on 6 Mar 01 I made application to the Hertfordshire County Council of County Hall, Hertford SG13 8DN that the definitive map and statement for the area be modified by:

upgrading to a bridleway the footpath (number 28) from Bridleway 14 south-south-east to the county road, at Broxbourne Common.

Dated: 10 Oct 01

Signature:

Applicant's Reference: C190
HCC Reference: EH 218

Note not forming part of the Statutory Notice

This is an application for the map and statement that record details about public paths to be changed because it appears that a route is missing or that the statement does not fully legally define the path. No new rights are created by a definitive map and statement modification order. Users will not be entitled to use any route once the order is made that they are not currently entitled to use. The applicant (Dr Wadey) will be pleased to answer any questions you may have (Tel 0870 742 5379, evenings), or alternatively, contact the Hertfordshire County Council Definitive Map team on 01992 555555 (weekdays).

Affixed at each end
of page.

Section 53(5) of and Schedule 14 to the
Wildlife and Countryside Act 1981

The Definitive Map and Statement of Public Rights of Way in Hertfordshire

To: the owners and occupiers
Of the land crossed by path 28 at Broxbourne Common

I, Dr Philip David Wadey of 67 Cherry Close, Knebworth, Hertfordshire SG3 6DS hereby give notice that on 6 Mar 01 I made application to the Hertfordshire County Council of County Hall, Hertford SG13 8DN that the definitive map and statement for the area be modified by:

upgrading to a bridleway the footpath (number 28) from Bridleway 14 south-south-east to the county road, at Broxbourne Common.

Dated: 10 Oct 01

Signature: 

Applicant's Reference: C190
HCC Reference: EH 218

Note not forming part of the Statutory Notice

This is an application for the map and statement that record details about public paths to be changed because it appears that a route is missing or that the statement does not fully legally define the path. No new rights are created by a definitive map and statement modification order. Users will not be entitled to use any route once the order is made that they are not currently entitled to use. The applicant (Dr Wadey) will be pleased to answer any questions you may have (Tel 0870 742 5379, evenings), or alternatively, contact the Hertfordshire County Council Definitive Map team on 01992 555555 (weekdays).

Wildlife and Countryside Act 1981

The Definitive Map and Statement of Public Rights of Way in Hertfordshire

Certificate of Service of Notice of Application for Modification Order


To: Hertfordshire County Council
Of County Hall
HERTFORD
SG13 8DN

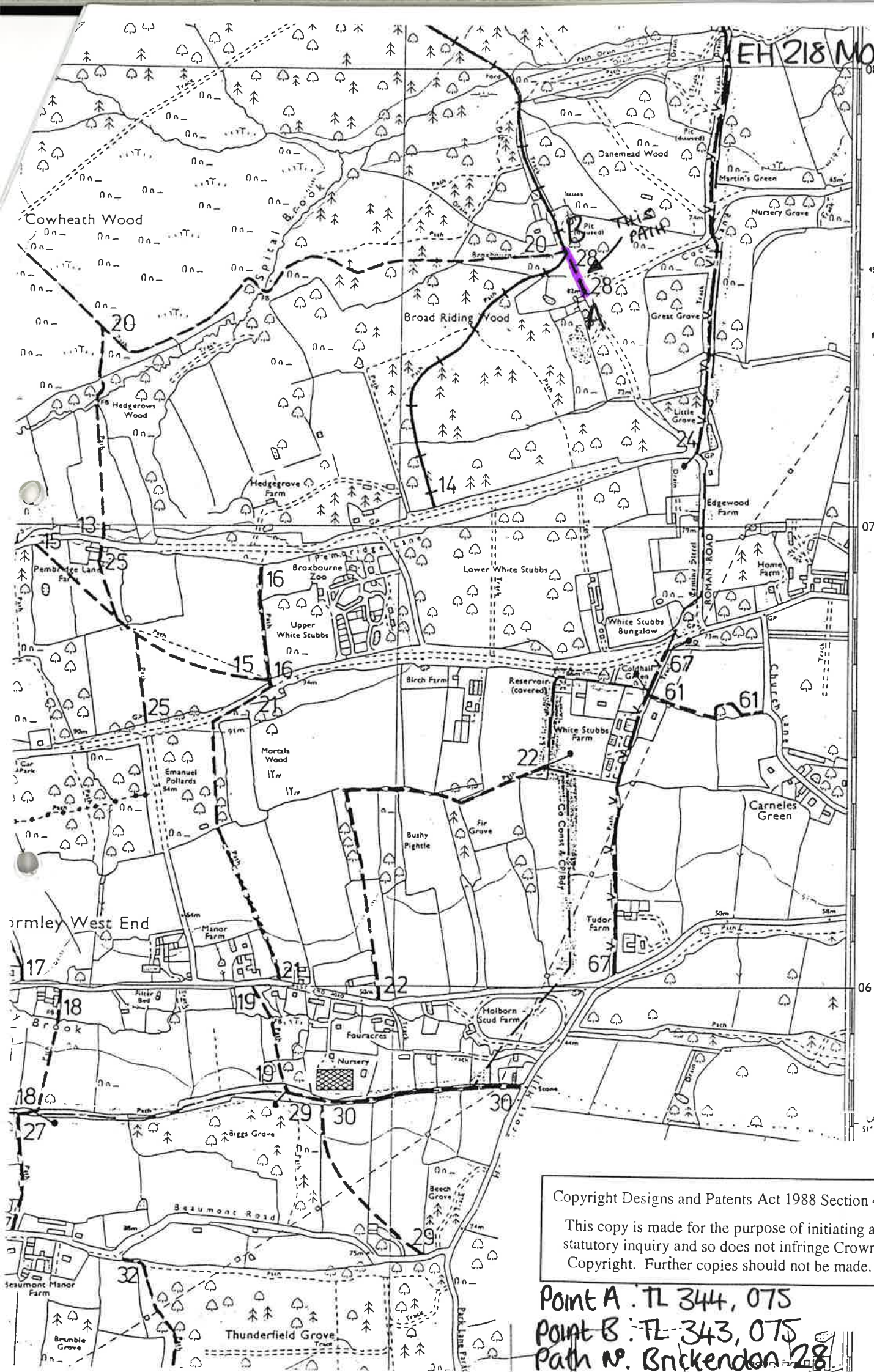
I, Dr Philip David Wadey of 67 Cherry Close, Knebworth, Hertfordshire SG3 6DS hereby certify that the requirements of paragraph 2 of Schedule 14 to the Wildlife and Countryside Act 1981 have been complied with.

Dated: 18 Oct 01

Signature:

Applicant's Reference: C190
HCC Reference: EH 218





72

07

06

EAST HERTFORDSHIRE CO CONST

Copyright Designs and Patents Act 1988 Section 46
 This copy is made for the purpose of initiating a
 statutory inquiry and so does not infringe Crown
 Copyright. Further copies should not be made.

Point A : TL 344, 07S
 Point B : TL 343, 07S
 Path No. Brickendon 28