

NOTICE OF CONFIRMATION
OF MODIFICATION ORDER

Section 53 of the Wildlife and Countryside Act 1981

HERTFORDSHIRE COUNTY COUNCIL

Definitive Map and Statement of Public
Rights of Way in Hertfordshire

**The Hertfordshire County Council (Bushey 71)
Modification Order 2015**

The above named Order, made on 12th June 2015, was confirmed without modification by Hertfordshire County Council on 25th September 2015.

The effect of the Order as confirmed is to modify the Definitive Map and Statement by adding to them the footpath running from a junction with Bushey Footpath 58 at TQ 1245 9525 (Point A on the Order Plan) continuing in a generally south easterly direction on the north side of Haydon Hill Pond watercourse for approximately 300 metres to re-join Bushey Footpath 58 at TQ 1273 9515 (Point B on the Order Plan).

A copy of the confirmed Order may be seen free of charge at Front Reception of Hertfordshire County Council, County Hall, Hertford, from 9.00 am to 4.00 pm on Monday to Friday and can be bought from Hertfordshire County Council at a cost of £2. A copy of the confirmed Order and Notice may also be seen at Hertsmere Borough Council, Civic Offices, Elstree Way, Borehamwood, Hertfordshire WD6 1WA.

The Order becomes operative as from the date on which it was confirmed, but if a person aggrieved by the Order desires to question the validity thereof, or of any provision contained therein, on the ground that it is not within the powers of the Wildlife and Countryside Act 1981, or on the ground that any requirement of the Act, or any regulation made thereunder, has not been complied with in relation to the Order, he may, under paragraph 12 of Schedule 15 of the Act within 42 days from 9th October 2015, make application for the purpose of the High Court.

Date 9th October 2015

WILDLIFE AND COUNTRYSIDE ACT 1981
The Definitive Map and Statement of Public Rights of Way in
Hertfordshire

Hertfordshire County Council
(Bushey 71)
Modification Order 2015

This Order is made by Hertfordshire County Council under Section 53(2)(b) of the Wildlife and Countryside Act 1981 ("the Act") because it appears to that authority that the Definitive Map and Statement of Public Rights of Way in Hertfordshire require modification in consequence of the occurrence of an event specified in Section 53(3)(c)(i) and (iii) of the Act, namely (c) the discovery by the authority of evidence which (when considered with all other relevant evidence available to them) shows

- (i) that a right of way which is not shown in the map and statement subsists or is reasonably alleged to subsist over land in the area to which the map relates, being a right of way such that the land over which the right subsists is a public path, a restricted byway or, subject to section 54A, a byway open to all traffic;
- (iii) that there is no public right of way over land shown in the map and statement as a highway of any description, or any other particulars contained in the map and statement require modification.

The authority has consulted with every local authority whose area includes the land to which the Order relates. Hertfordshire County Council hereby order that:

1. For the purposes of this Order the relevant date is 8th June 2015.
2. The Definitive Map and Statement of Public Rights of Way in Hertfordshire shall be modified as described in Part I and Part II of the Schedule and shown on the plan attached to the Order ("the Order Plan").
3. This Order shall take effect on the date it is confirmed and may be cited as the Hertfordshire County Council (Bushey 71) Modification Order 2015.

SCHEDULE

PART I

Modification of Definitive Map

Description of path or way to be added

Public footpath from a junction with Bushey Footpath 58 at TQ 1245 9525 (Point A on the Order Plan) continuing in a generally south easterly direction on the north side of Haydon Hill Pond watercourse for approximately 300 metres to re-join Bushey Footpath 58 at TQ1273 9515 (Point B on the Order Plan).

Width: 3 metres between TQ 1245 9525 (Point A on the Order Plan) and TQ 1273 9515 (Point B on the Order Plan).

1240

1250


1260


1270

1280

This plan forms part of the Hertfordshire County Council (Bushey 71) Modification Order 2015



Footpath to be added 

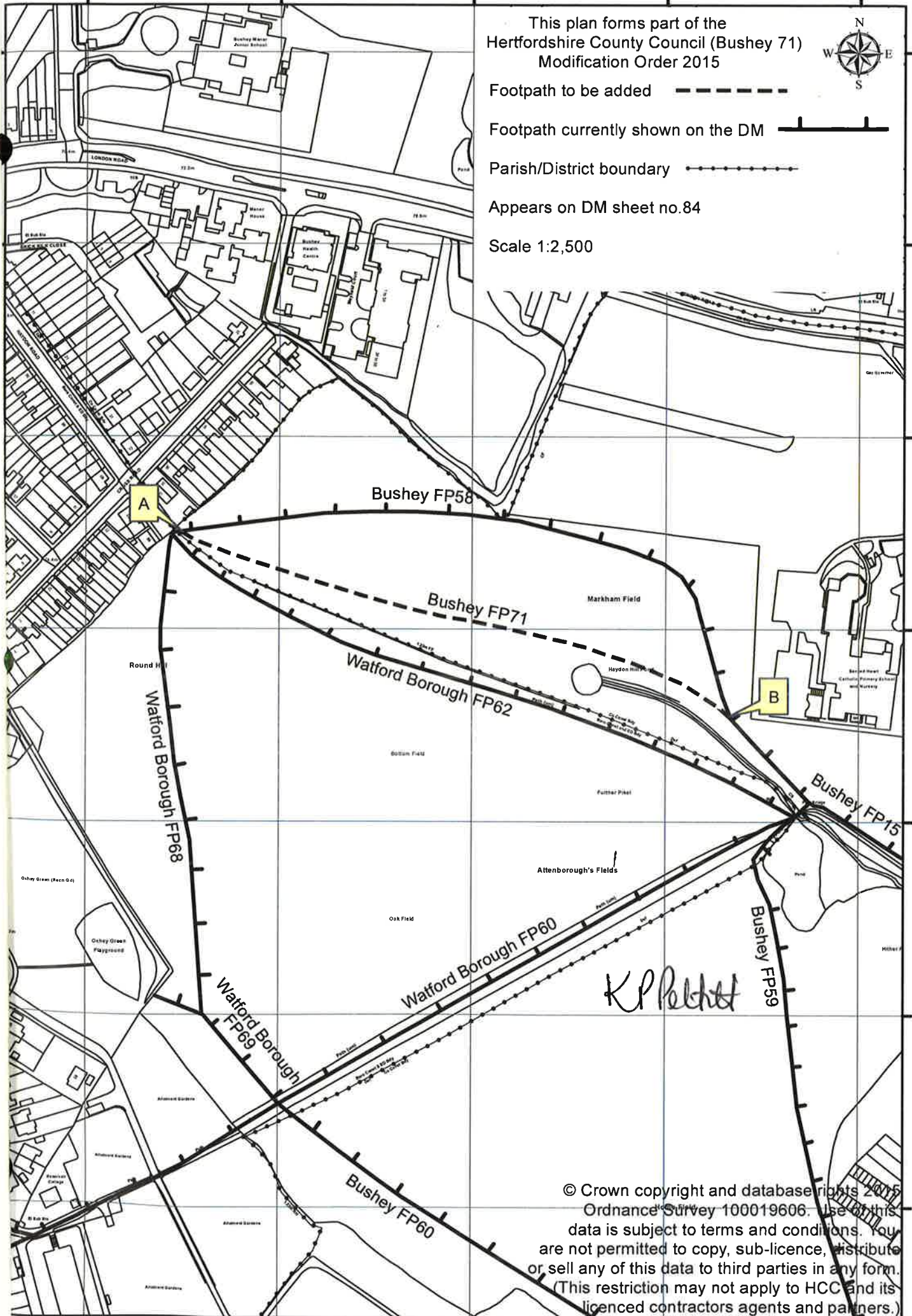
Footpath currently shown on the DM 

Parish/District boundary 

Appears on DM sheet no.84

Scale 1:2,500

9550
9540
9530
9520
9510
9500
9490



© Crown copyright and database rights 2015
Ordnance Survey 100019606. Use of this data is subject to terms and conditions. You are not permitted to copy, sub-licence, distribute or sell any of this data to third parties in any form. (This restriction may not apply to HCC and its licenced contractors agents and partners.)

1240

1250

1260

1270

1280

Limitations: None between TQ 1245 9525 (Point A on the Order Plan) and TQ 1273 9515 (Point B on the Order Plan).

**PART II
Modification of Definitive Statement**

Variation of particulars of path or way

A new Statement shall be recorded for Bushey 71 as follows:

Path No	Status	HCC Map Ref
---------	--------	-------------

071	FP	HCC 084
-----	----	---------

FP from junction with FP 58 at TQ 1245 9525 SE on the N side of Haydon Hill Pond watercourse for approx. 300m to re-join FP 58 at TQ 1273 9515.

Width 3m

Limitations None

The Statement for Bushey 58 shall be amended as follows:

Path No	Status	HCC Map Ref
---------	--------	-------------

058	FP	HCC 084
-----	----	---------

Commences from county road Haydon Road and a junction with FPs 62 and 68 Watford at the Parish boundary at TQ 1244 9525 then to junction with Bushey FP 71 at TQ 1245 9525 thence generally E and SE for approx. 415m, re-joining FP 71 at TQ 1273 9515, to a junction with FPs 60 and 62 Watford and FPs 15 and 59 Bushey at the Parish boundary at TQ 1277 9510

Width Not less than 3m

Limitations

IN WITNESS whereof the COMMON SEAL of HERTFORDSHIRE COUNTY COUNCIL was hereunto affixed this 12th day of June 2015

The Common Seal of HERTFORDSHIRE COUNTY COUNCIL was hereunto affixed in the presence of:-

K P Pettitt
Kathryn Pettitt

Chief Legal Officer

The foregoing Order is hereby confirmed

Mary Cormack
Chief Legal Officer Mary Cormack
Asst Chief Legal Officer

Dated

25 September 2015

