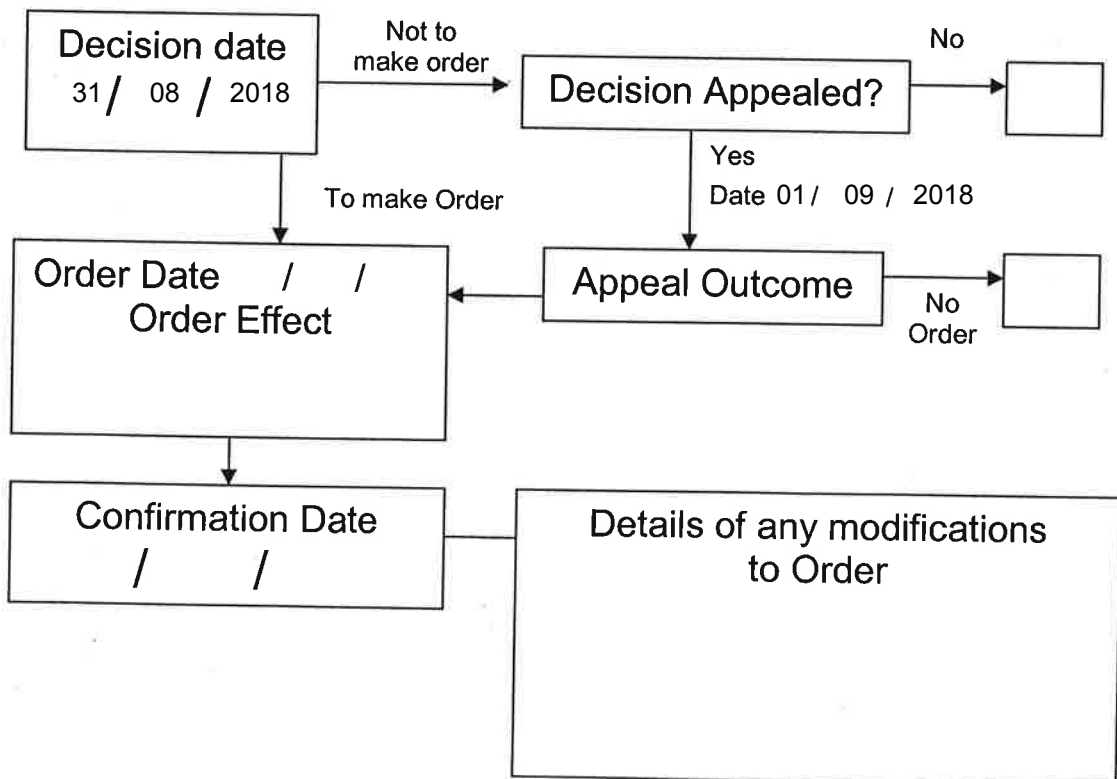


**REGISTER OF APPLICATIONS - MODIFICATION ORDERS**

**DETAILS OF APPLICATION**

District	Hertsmere.....	File Name	Finch Lane.....
Parish	Bushey.....	Application Date	22/10/1995
		Grid References	
Application to	Add a byway.....	Point A	TQ 131, 960.....
	open to all traffic.....	Point B	TQ 128, 965.....
Applicant	Dr P Wadley.....		
Nearest	City	Town	Village
	St Albans	Bushey	Aldenham
Addresses of properties affected	House Name/Street	Postcode	
	6-9 University close	W023 3AL	
	US International University,	W023 2LW	
	The Avenue		

**DETERMINATION (DECISION) OF APPLICATION**



## Wildlife and Countryside Act 1981

### The Definitive Map and Statement of Public Rights of Way in Hertfordshire

To: Hertfordshire County Council  
Of County Hall  
HERTFORD  
SG13 8DN

I, Dr Philip David Wadey of Holland Farm, Hilfield Lane, Aldenham, Hertfordshire WD2 8DJ hereby apply for an order under section 53(2) of the Wildlife and Countryside Act 1981 modifying the definitive map and statement for the area by adding the byway open to all traffic from Aldenham Road (the B462) to the part of Finch Lane which is not subject to vehicular restrictions, and shown on the map accompanying this application.

I attach copies of the following documentary evidence (including statements of witnesses) in support of this application:

1. Copy of 'The Bushey (Finch Lane) (Prohibition of Driving) Order 1973, demonstrating that there are public vehicular rights over the route but that these are restricted by order.
2. Statement of use by non-vehicular traffic.

Dated: ~~27~~<sup>28</sup> April, 1995

Signature:

Applicant's Reference: C 10 Bushey

A copy of this notice was posted at each end of the claimed route.

Section 53(5) of and Schedule 14 to the  
**Wildlife and Countryside Act 1981**

The Definitive Map and Statement of Public Rights of Way in Hertfordshire

To: the owners and occupiers  
Of the land crossed by Finch Lane, Bushey

I, Dr Philip David Wadey of Holland Farm, Hilfield Lane, Aldenham, Hertfordshire WD2 8DJ hereby give notice that on 27th April 1995, I made application to the Hertfordshire County Council of County Hall, Hertford SG13 8DN that the definitive map and statement for the area be modified by:  
adding the byway open to all traffic from Aldenham Road to the part of Finch Lane that is not subject to vehicular restrictions.

Dated: 21 October 1995

Signature

Applicant's Reference: C10 Bushey  
HCC Reference: HTM/64/MOD

**Note not forming part of the Statutory Notice**

This is an application for the map and statement that record details about public rights of way to be changed because Finch Lane, Bushey is not shown. No new rights are created by a definitive map and statement modification order. Users will not be entitled to use any route once the order is made that they are not currently entitled to use. This application is made in order to assist the County Council to meet the Countryside Commission's target to have all public paths fully legally defined by the end of the century. The applicant (Dr Wadey) will be pleased to answer any questions you may have (Tel 01923 853028, evenings), or alternatively, contact the Hertfordshire County Council Definitive Map team on 01992 555232 (weekdays).

The term 'byway open to all traffic' is a statutory phrase. The order will not revoke the prohibition of driving order that currently prevents motor vehicles from using this part of Finch Lane. The recording and regulation processes are quite distinct.

A copy of this notice was posted at each end of the clarified route.

Section 53(5) of and Schedule 14 to the  
**Wildlife and Countryside Act 1981**

The Definitive Map and Statement of Public Rights of Way in Hertfordshire

To: the owners and occupiers  
Of the land crossed by Finch Lane, Bushey

I, Christopher Beney, for and on behalf of the Bushey and District Footpaths Association, of 12 Woodlands Road, Bushey, Hertfordshire WD2 2LR hereby give notice that on 9th August 1995, I made application to the Hertfordshire County Council of County Hall, Hertford SG13 8DN that the definitive map and statement for the area be modified by: adding the byway open to all traffic from Aldenham Road to the part of Finch Lane that is not subject to vehicular restrictions.

Dated: 21 October 1995

Signature

Applicant's Reference: BADFA 210  
HCC Reference: HTM/64/MOD

## Wildlife and Countryside Act 1981


The Definitive Map and Statement of Public Rights of Way in Hertfordshire

Certificate of Service of Notice of Application for Modification Order

To: Hertfordshire County Council  
Of County Hall  
HERTFORD  
SG13 8DN

I, Dr Philip David Wadey of Holland Farm, Aldenham, Hertfordshire WD2 8DJ hereby certify that the requirements of paragraph 2 of Schedule 14 to the Wildlife and Countryside Act 1981 have been complied with.

Dated: 22nd October 1995

Signature: 

Applicant's Reference: C10 Bushey  
HCC Reference: HTM/64/MOD

# Wildlife and Countryside Act 1981

## The Definitive Map and Statement of Public Rights of Way in Hertfordshire

### Certificate of Service of Notice of Application for Modification Order

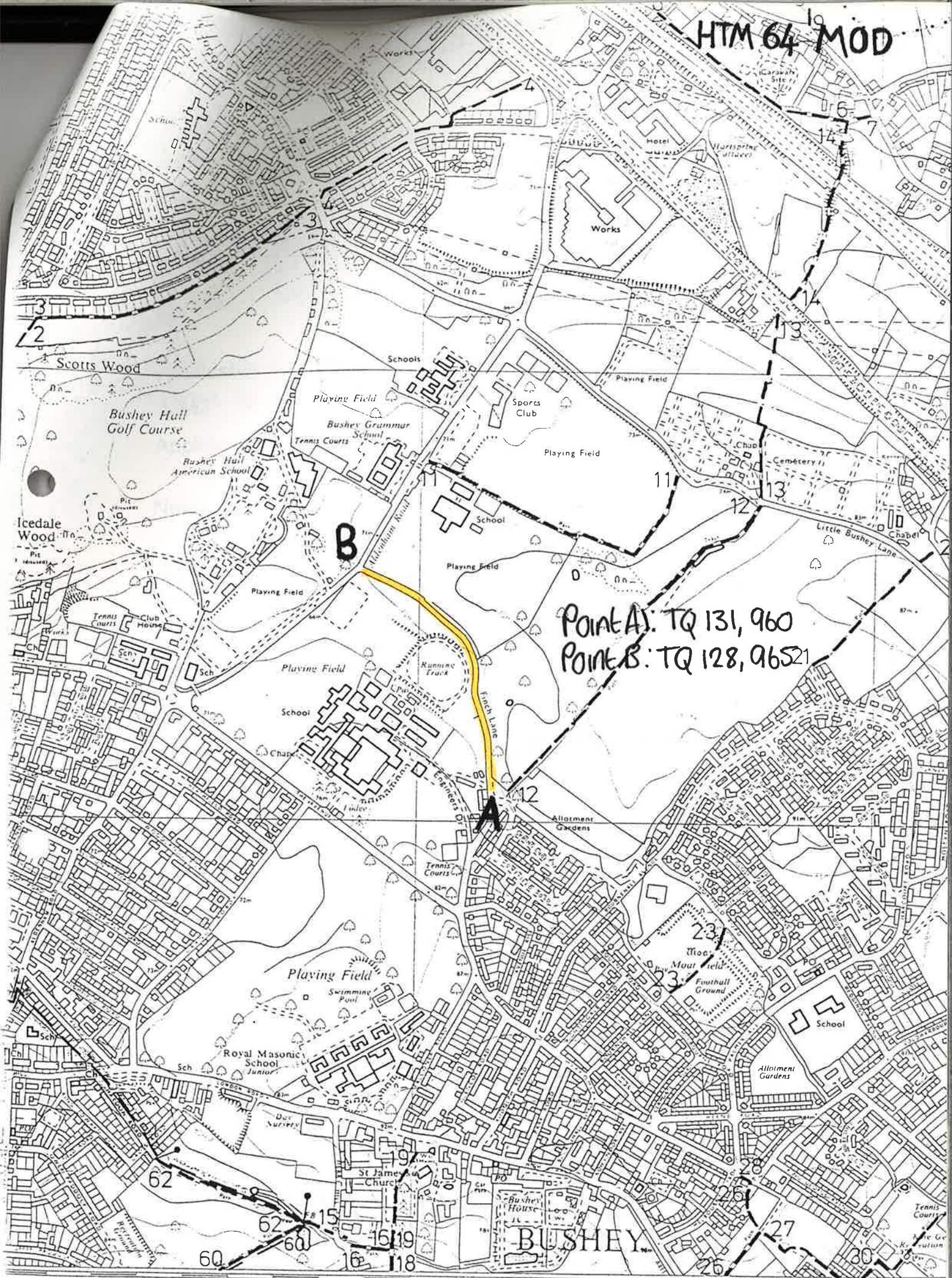
To: Hertfordshire County Council  
Of County Hall  
HERTFORD  
SG13 8DN

I, Christopher Beney, for and on behalf of the Bushey and District Footpaths Association, of 12 Woodlands Road, Bushey, Hertfordshire WD2 2LR hereby certify that the requirements of paragraph 2 of Schedule 14 to the Wildlife and Countryside Act 1981 have been complied with.

Dated: 22nd October 1995

Signature

Applicant's Reference: BADFA 210 Finch Lane  
HCC Reference: HTM/64/MOD



Point A: TQ 131, 960  
 Point B: TQ 128, 96521