

NOTICE OF CONFIRMATION OF MODIFICATION ORDER

Section 53 of the Wildlife and Countryside Act 1981

HERTFORDSHIRE COUNTY COUNCIL

Definitive Map and Statement of Public
Rights of Way in Hertfordshire

Hertfordshire County Council (Bushey 72) Modification Order 2015

The above Order made on 18th December 2015, was confirmed without modification on 4th March 2016.

The effect of the order as confirmed is to modify the Definitive Map and Statement for the area by adding to them a bridleway from Bournehall Lane (public highway) at TL 1355 9562 running generally north west along the Moat Field pavilion access track for approximately 75 metres to a point where it diverges from the access track at TL 1350 9568. Continuing generally north-west for approximately 85 metres then generally north for approximately 75 metres to join Bournehall Avenue (public highway) at TL 1345 9582.

A copy of the order and the order plan may be seen free of charge at front reception of Hertfordshire County Council, County Hall, Hertford, from 9.00 am to 4.00 pm on Monday to Friday and at Hertsmere Borough Council, Civic Offices, Elstree Way, Borehamwood, Herts WD6 1WA.

Copies of the order and plan may be bought at the price of £2.

The Order becomes operative as from the date on which it was confirmed, but if a person aggrieved by the Order desires to question the validity thereof, or of any provision contained therein, on the ground that it is not within the powers of the Wildlife and Countryside Act 1981, or on the ground that any requirement of the Act, or any regulation made thereunder, has not been complied with in relation to the Order, he may, under paragraph 12 of Schedule 15 of the Act within 42 days from 18th March 2016, make application for the purpose of the High Court.

Dated 18th March 2016

WILDLIFE AND COUNTRYSIDE ACT 1981
The Definitive Map and Statement of Public Rights of Way in
Hertfordshire

Hertfordshire County Council
(Bushey 72)
Modification Order 2015

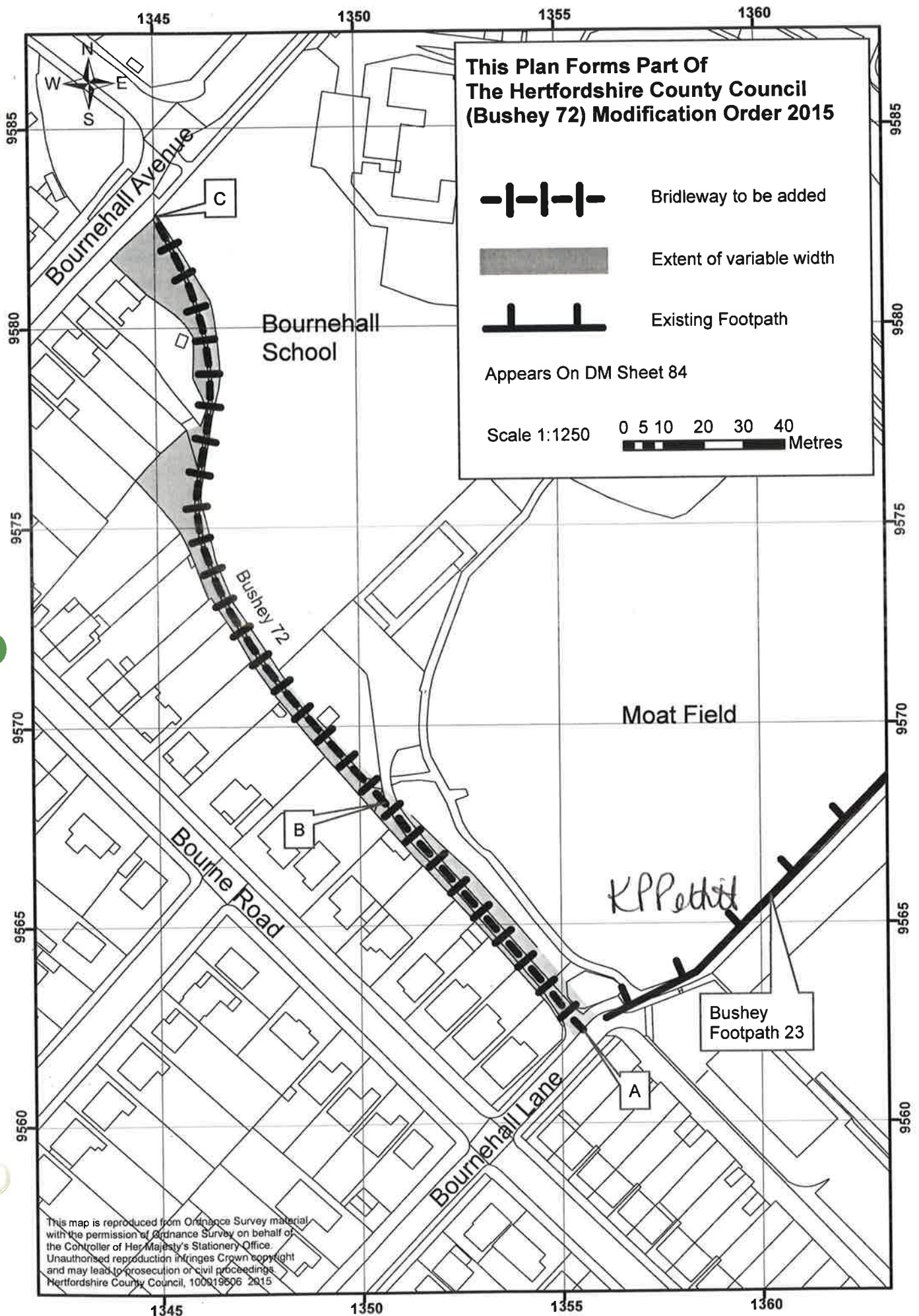
This Order is made by Hertfordshire County Council under Section 53(2)(b) of the Wildlife and Countryside Act 1981 ("the Act") because it appears to that authority that the Definitive Map and Statement of Public Rights of Way in Hertfordshire require modification in consequence of the occurrence of an event specified in Sections 53(3)(c)(i) of the Act, namely:

(c) the discovery by the authority of evidence which (when considered with all other relevant evidence available to them) shows




(i) that a right of way which is not shown in the map and statement subsists or is reasonably alleged to subsist over land in the area to which the map relates, being a right of way such that the land over which the right subsists is a public path, a restricted byway or, subject to section 54A, a byway open to all traffic

The authority have consulted with every local authority whose area includes the land to which the Order relates. Hertfordshire County Council hereby order that:

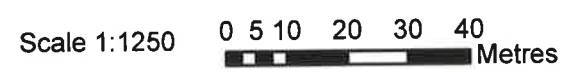
1. For the purposes of this Order the relevant date is 2nd November 2015.
2. The Definitive Map and Statement of Public Rights of Way in Hertfordshire shall be modified as described in Part I and Part II of the Schedule and shown on the plan forming part of this Order ("the Order Plan").
3. This Order shall take effect on the date it is confirmed and may be cited as the Hertfordshire County Council (Bushey 72) Modification Order 2015.



**This Plan Forms Part Of
The Hertfordshire County Council
(Bushey 72) Modification Order 2015**

-  Bridleway to be added
-  Extent of variable width
-  Existing Footpath

Appears On DM Sheet 84



This map is reproduced from Ordnance Survey material with the permission of Ordnance Survey on behalf of the Controller of Her Majesty's Stationery Office. Unauthorised reproduction infringes Crown copyright and may lead to prosecution or civil proceedings. Hertfordshire County Council, 100019806 2015

The foregoing Order hereby confirmed

Mary Cormack
Mary Cormack
Chief Legal Officer

SCHEDULE

Part I

Modification of Definitive Map

Dated

4th March 2016

DESCRIPTION OF PATH OR WAY TO BE ADDED

Commences from Bournehall Lane (public highway) at TL 1355 9562 (point A on the Order Plan) running generally north west along the Moat Field pavilion access track for approximately 75 metres to a point where it diverges from the access track at TL 1350 9568 (point B on the Order Plan). Continuing generally north-west for approximately 85 metres then generally north for approximately 75 metres to join Bournehall Avenue (public highway) at TL 1345 9582 (point C on the Order Plan).

Width: Varies between 3.15 metres & 12.5 metres as shown shaded grey on the Order Plan.

Limitations: None.

Part II

Modification of Definitive Statement

VARIATION OF PARTICULARS OF PATH OR WAY

A new Statement shall be recorded for Bushey 72 as follows:

| Path No | Status | HCC Map Ref |
|---------|--------|-------------|
| 072 | BR | HCC 84 |

Commences from Bournehall Lane (public highway) at TL 1355 9562 running generally NW along the Moat Field pavilion access track for approx. 75m to a point where it diverges from the access track at TL 1350 9568. Continuing generally NW for approx. 85m then generally N for approx. 75m to join Bournehall Avenue (public highway) at TL 1345 9582.

Width Varies between 3.15m & 12.5m as shown shaded grey in the Hertfordshire County Council (Bushey 72) Modification Order 2015.

Limitations None

IN WITNESS whereof the COMMON SEAL of HERTFORDSHIRE COUNTY COUNCIL was hereunto affixed this *18* day of *December* 2015

The Common Seal of HERTFORDSHIRE COUNTY COUNCIL was hereunto affixed in the presence of

K.P. Pettitt
Kathryn Pettitt

Chief Legal Officer

