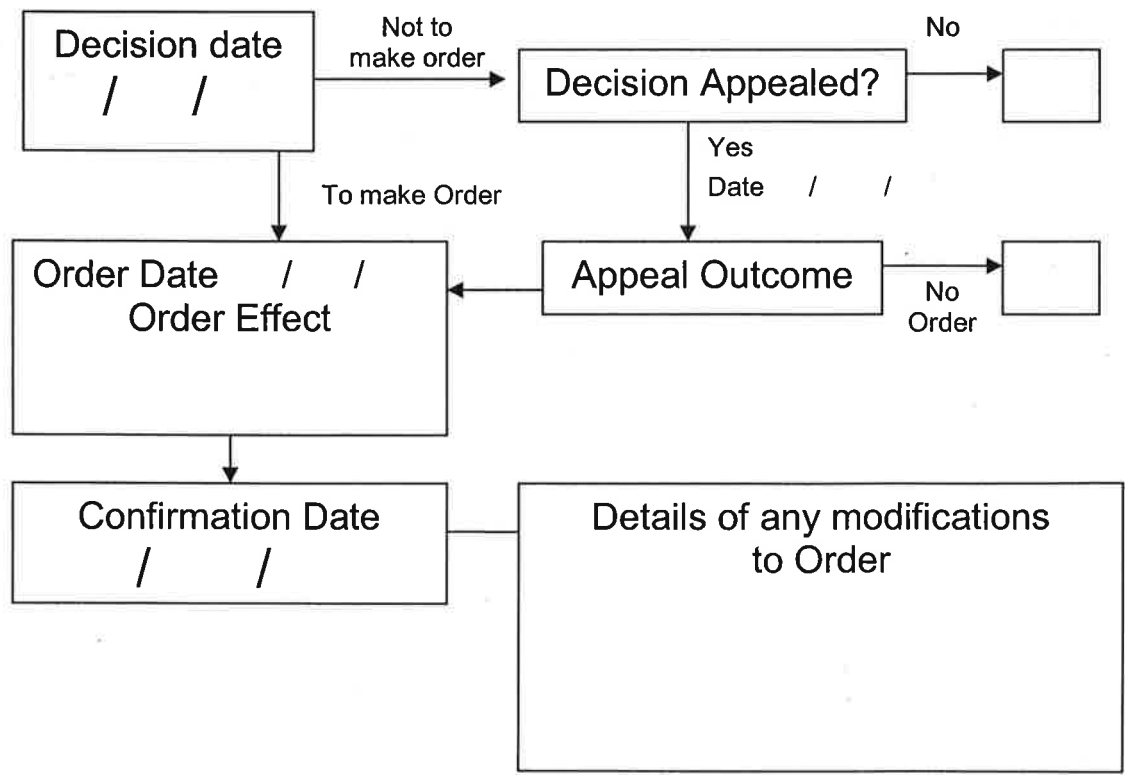


**REGISTER OF APPLICATIONS - MODIFICATION ORDERS**

**DETAILS OF APPLICATION**

District	<u>Hertsmere</u>	File Name	<u>Watering Place</u>
Parish	<u>Bushey</u>	Application Date	<u>15/04/1996</u>
Grid References			
Application to	<u>Add footpath</u>	Point A	<u>TQ 145,944</u>
	<u>&amp; Byway open to all traffic</u>	Point B	<u>TQ 145,943</u>
Applicant	<u>Mr C Beney</u>		
Nearest	City	Town	Village
	<u>St Albans</u>	<u>Bushey</u>	<u>Elstree</u>
Addresses of properties affected	House Name/Street	Postcode	
	<u>11-13 High Road</u>	<u>WD23 1EA</u>	
	<u>7-9 High Road</u>	<u>WD23 1EA</u>	
	<u>The Three Crowns High Road</u>	<u>WD23 1EA</u>	

**DETERMINATION (DECISION) OF APPLICATION**



Recorded Delivery DY 6797 0322 5GB.

## Wildlife and Countryside Act 1981

### The Definitive Map and Statement of Public Rights of Way in Hertfordshire

To: Hertfordshire County Council  
Of County Hall  
HERTFORD  
SG13 8DN

I, Christopher Beney for and on behalf of the Bushey and District Footpaths Association of 12 Woodlands Road, Bushey, Hertfordshire WD2 2LR hereby apply for an order under section 53(2) of the Wildlife and Countryside Act 1981 modifying the definitive map and statement for the area by

1. adding the byway open to all traffic from A4140 High Road at grid reference TQ14539441 on eastern side of Thee Crowns to grid reference TQ14529435; and
  2. adding the footpath from grid reference TQ14529437 to The Lake (county road) at grid reference TQ14529435
- and shown on the map accompanying this application.

I attach copies of the following documentary evidence (including statements of witnesses) in support of this application:

1. 1799 Map
2. 1800 Map
3. 1806 Enclosure Map (original held in Bushey Study Centre)
4. 1841 OS Map
5. 1871/2 OS Map
6. 1898 OS Map
7. 1914 OS Map
8. 1934 OS Map
9. 1958 OS Map
10. 1965 OS Map
11. 1 evidence forms showing use as of right on footpaths from 1991 to 1995.

Dated: <sup>19th August</sup>  
~~July~~ 1995

Signature

Applicant's Reference: BADFA 225 MFG

# Wildlife and Countryside Act 1981

## The Definitive Map and Statement of Public Rights of Way in Hertfordshire

To: Hertsmere Borough Council  
Of Civic Offices  
Elstree Way  
Boreham Wood  
Hertfordshire WD6 1WA

I, Christopher Beney for and on behalf of the Bushey and District Footpaths Association of 12 Woodlands Road, Bushey, Hertfordshire WD2 2LR hereby give notice that on 19th August 1995, I made application to the Hertfordshire County Council of County Hall, Hertford, that the definitive map and statement for the area be modified by:

1. adding the byway open to all traffic from A4140 High Road at grid reference TQ14539441 on eastern side of Thee Crowns to grid reference TQ14529435; and
2. adding the footpath from grid reference TQ14529437 to The Lake (county road) at grid reference TQ14529435.

Dated: 30th September 1995

Signature

Applicant's Reference: BADFA 225 MFG

HCC Reference: HTM/69/MOD



## Wildlife and Countryside Act 1981


### The Definitive Map and Statement of Public Rights of Way in Hertfordshire

To: the owners and occupiers  
Of the land crossed by the path described below

I, Christopher Beney for and on behalf of the Bushey and District Footpaths Association of 12 Woodlands Road, Bushey, Hertfordshire WD2 2LR hereby give notice that on 19th August 1995, I made application to the Hertfordshire County Council of County Hall, Hertford, that the definitive map and statement for the area be modified by:

- adding the footpath from grid reference TQ14529437 to The Lake (county road) at grid reference TQ14529435.

Dated: *15th April*  
~~March~~ 1996

Signature: 

Applicant's Reference: BADFA 225 MFG

HCC Reference: HTM/69/MOD

#### Note not forming part of the Statutory Notice

This is an application for the map and statement that record details about public rights of way to be changed because it appears that a public route is missing from them. No new rights are created by a definitive map and statement modification order. Users will not be entitled to use any route once the order is made that they are not currently entitled to use. This application is made in order to assist the County Council to meet the Countryside Commission's target to have all public paths fully legally defined by the end of the century. The applicant (Chris Beney for BADFA) will be pleased to answer any questions you may have (Tel: 01923 211113), or alternatively, contact the Hertfordshire County Council Definitive Map team on 01992 555232 (weekdays).

## Wildlife and Countryside Act 1981

### The Definitive Map and Statement of Public Rights of Way in Hertfordshire

#### Certificate of Service of Notice of Application for Modification Order

To: Hertfordshire County Council  
Of County Hall  
HERTFORD  
SG13 8DN

I, Christopher Beney, for and on behalf of the Bushey and District Footpaths Association of 12 Woodlands Road, Bushey, Hertfordshire WD2 2LR hereby certify that the requirements of paragraph 2 of Schedule 14 to the Wildlife and Countryside Act 1981 have been complied with.

Dated: *15<sup>th</sup> April 1996.*

Signature:

Applicant's Reference: BADFA 225 MFG  
HCC Reference: HTM/69/MOD

AN TQ 1494 SE

OS 1958

ORDNA

Scale: 1:1250 o

Links 50 0

HTM 69 M 10

1458

HERTFORDSHIRE

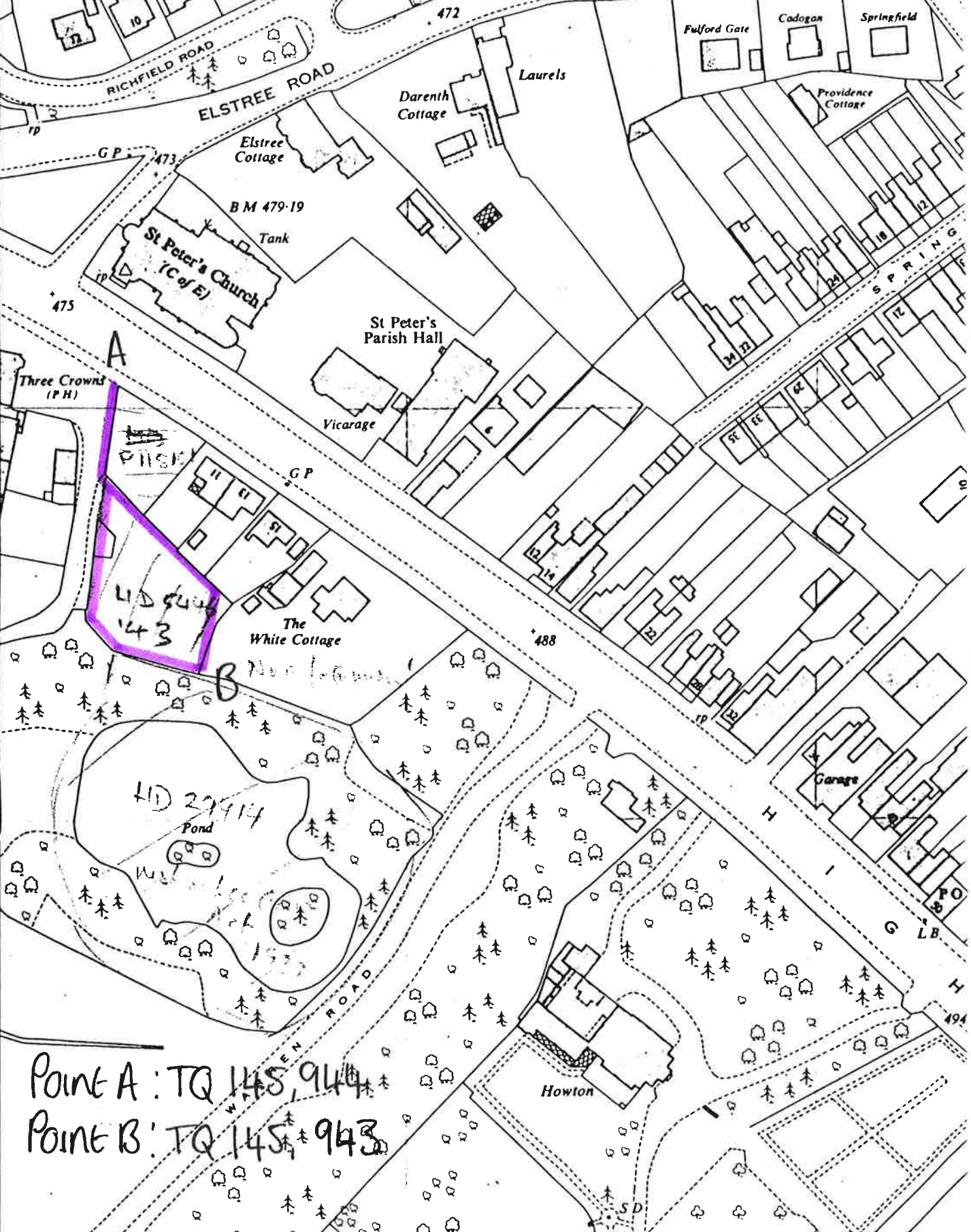
BU.

Metres

146

147

194500



Point A: TQ 145, 944

Point B: TQ 145, 943

TQ 1494 SW

942