

WILDLIFE AND COUNTRYSIDE ACT 1981
The Definitive Map and Statement of Public Rights of Way in
Hertfordshire

Hertfordshire County Council
(Cheshunt 81)
Modification Order 2013

This Order is made by Hertfordshire County Council under Section 53(2)(b) of the Wildlife and Countryside Act 1981 ("the Act") because it appears to that authority that the Definitive Map and Statement of Public Rights of Way in Hertfordshire require modification in consequence of the occurrence of an event specified in Sections 53(3)(b) of the Act, namely the expiration, in relation to any way in the area to which the Map relates, of a period such that the enjoyment by the public of the way during that period raises the presumption that the way has been dedicated as a public path or restricted byway.

The authority have consulted with every local authority whose area includes the land to which the Order relates. Hertfordshire County Council hereby order that:

1. For the purposes of this Order the relevant date is 19th June 2013.
2. The Definitive Map and Statement of Public Rights of Way in Hertfordshire shall be modified as described in Part I and Part II of the Schedule and shown on Parts 1 and 2 of the plan forming part of this Order ("the Order Plan").
3. This Order shall take effect on the date it is confirmed and may be cited as the Hertfordshire County Council (Cheshunt 81) Modification Order 2013.

SCHEDULE
Part I
Modification of Definitive Map

DESCRIPTION OF PATH OR WAY TO BE ADDED

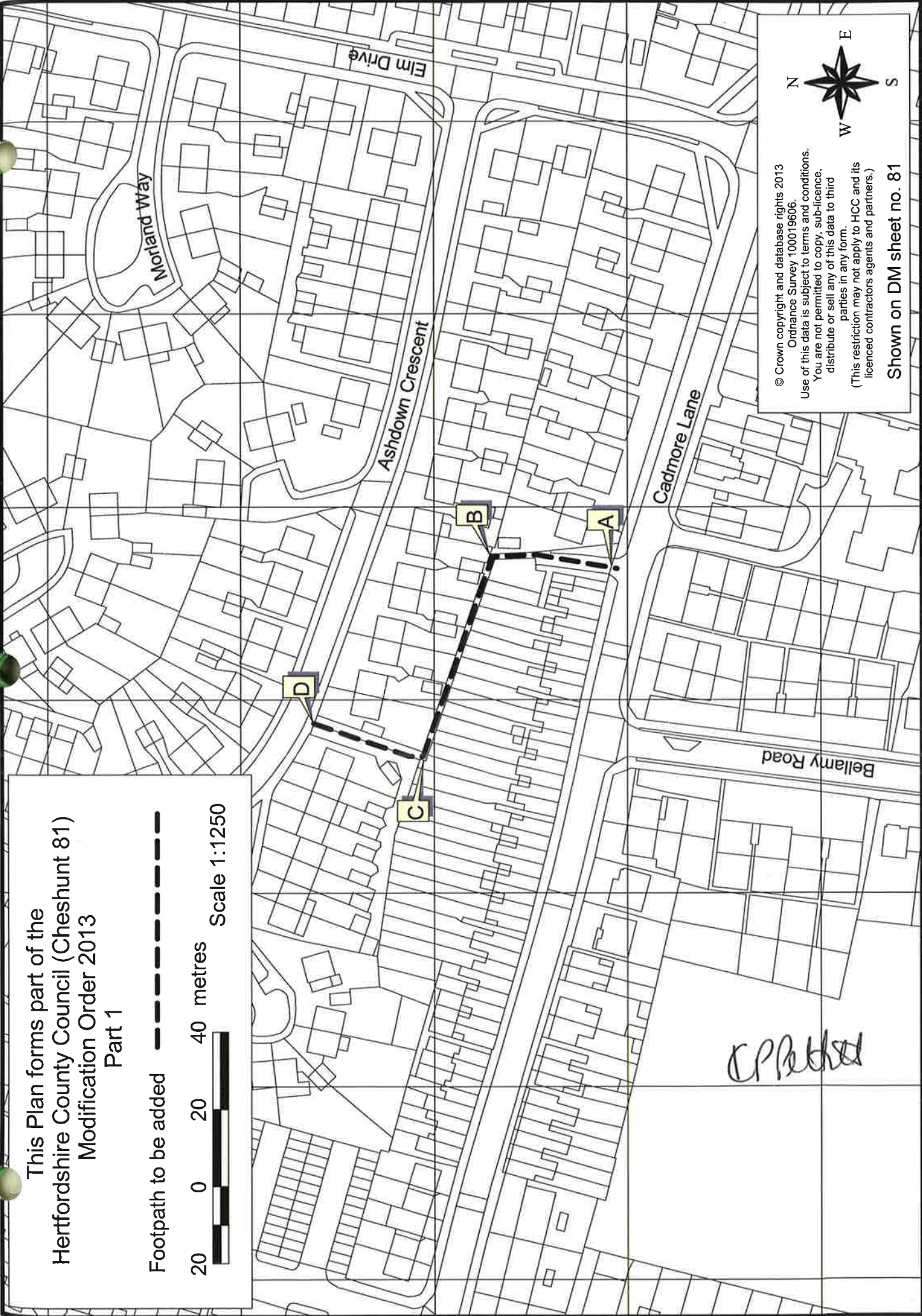
A public footpath commencing at the junction with Cadmore Lane (public road) at TL 3613 0300 (point A on Part 1 of the Order Plan) and continuing in a generally northerly direction along the alleyway for approximately 30 metres until TL 3613 0303 (point B on Part 1 of the Order Plan) then continuing in a generally north westerly direction along the alleyway for approximately 55 metres to TL 3608 0305 (point C on Part 1 of the Order Plan) then turning in a generally north easterly direction along the alleyway for approximately 30 metres to the junction with Ashdown Crescent (public road) at TL 3609 0308 (point D on Part 1 of the Order Plan).

Width: Varying between ~~1.5~~^{1.34} metres and ~~6~~^{4.8} metres between TL 3613 0300 (point A on Part 1 of the Order Plan) and TL 3609 0308 (point D on Part 1 of the Order Plan) as shown shaded grey on Part 2 of the Order Plan

Limitations: None

03150 03100 03050 03000 02950


36050 36100 36150 36200 36250




© Crown copyright and database rights 2013
 Ordnance Survey 100019606.
 Use of this data is subject to terms and conditions.
 You are not permitted to copy, sub-licence,
 distribute or sell any of this data to third
 parties in any form.
 (This restriction may not apply to HCC and its
 licenced contractors agents and partners.)

Shown on DM sheet no. 81

This Plan forms part of the
Hertfordshire County Council (Cheshunt 81)
Modification Order 2013
Part 1

Footpath to be added 

 Scale 1:1250

CPB/...

03150 03100 03050 03000 02950

This Plan forms part of the
Hertfordshire County Council (Cheshunt 81)
Modification Order 2013
Part 2

Footpath to be added



Scale 1:500

Ashdown Crescent

Cadmore Lane

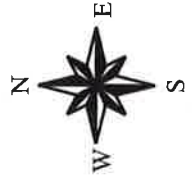
D

C

B

A

© Crown copyright and database rights 2013
Ordnance Survey 100019606.
Use of this data is subject to terms and conditions.
You are not permitted to copy, sub-licence,
distribute or sell any of this data to third
parties in any form.
(This restriction may not apply to HCC and its
licensed contractors agents and partners.)



Shown on DM sheet no. 81

03080

03060

03040

03020

03000

03080

03060

03040

03020

03000

36160

36140

36120

36100

36080

36060

**Part II
Modification of Definitive Statement**

VARIATION OF PARTICULARS OF PATH OR WAY

A new Statement shall be recorded for Cheshunt 81 as follows:

Path No	Status	HCC Map Ref
081	FP	HCC 81

A FP commencing at the junction with Cadmore Lane (public road) at TL 3613 0300 and continuing generally N along the alleyway for approx. 30m to TL 3613 0303 then continuing generally NW along the alleyway for approx. 55m to TL 3608 0305 then turning generally NE along the alleyway for approx. 30m to the junction with Ashdown Crescent (public road) at TL 3609 0308.

Width Varying between ~~1.5~~^{1.34} metres and ~~6~~^{4.8} metres between TL 3613 0300 and TL 3609 0308 as shown shaded grey on Part 2 of the Plan forming part of the Hertfordshire County Council (Cheshunt 81) Modification Order 2013

Limitations None

IN WITNESS whereof the COMMON SEAL of HERTFORDSHIRE COUNTY COUNCIL was hereunto affixed this 27 day of June 2013

The Common Seal of
HERTFORDSHIRE
COUNTY COUNCIL
was hereunto affixed
in the presence of:-

KP Pettitt
Kathryn Pettitt
Chief Legal Officer



The foregoing order is hereby confirmed
subject to the red ink modifications thereon

Martin Elliott 15 JUN 2015

An Inspector appointed by The Secretary
of State for Environment, Food and
Rural Affairs