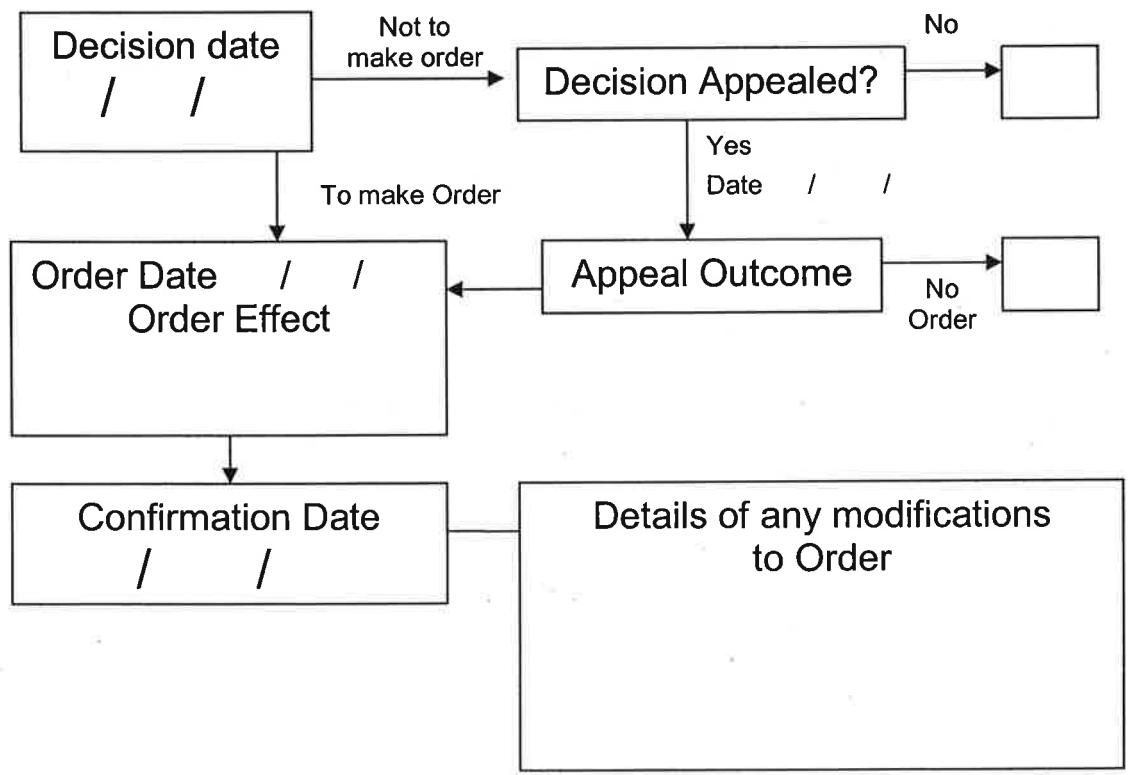


REGISTER OF APPLICATIONS - MODIFICATION ORDERS

DETAILS OF APPLICATION

District	North herts.....	File Name	Luffenhall common
Parish	Clothall.....	Application Date	13/01/1997
Grid References			
Application to	Add a byway.....	Point A	TL 291, 291.....
	open to all traffic.....	Point B	TL 287, 291.....
Applicant	Mr P Natt.....		
Nearest	City	Town	Village
	Cambridge	Stevenage	Luffenhall.....
Addresses of properties affected	House Name/Street	Postcode	
	
	
	

DETERMINATION (DECISION) OF APPLICATION



**APPLICATION FOR MODIFICATION ORDER
WILDLIFE AND COUNTRYSIDE ACT 1981**

**DEFINITIVE MAP AND STATEMENT OF PUBLIC RIGHTS OF WAY IN
HERTFORDSHIRE**

TO: Director of Planning and Environment
Hertfordshire County Council
OF: County Hall
Hertford
Hertfordshire SG13 8DN

[I][We] (1) PETER JOSEPH NATT (2) of
(3) THE OLD RAM AND HURDLE
LUFFENHALL WALKERN
STEVENAGE HERTS SG2 7PX

hereby apply for an order under Section 53(2) of the Wildlife and Countryside Act 1981 modifying the definitive map and statement for the area by: (4)

~~[deleting the [byway open to all traffic][bridleway][footpath]
from to]~~

[adding the [byway open to all traffic][bridleway][footpath]
from Lolleywood Lane to Luffenhall

~~[[upgrading][downgrading] to a [byway open to all traffic][bridleway][footpath] the
[byway open to all traffic][bridleway][footpath]
from to~~

~~[[varying][adding to] the particulars relating to the [byway open to all
traffic][bridleway][footpath]
from to~~

by providing that (5)
.....
.....]

as shown on the map annexed hereto (6).

[I][We] (1) attach copies of the following documentary evidence (including statements of witnesses) in support of this application: (7)

Dated

1: 10/1/97

NOTICE OF APPLICATION FOR MODIFICATION ORDER (1)
WILDLIFE AND COUNTRYSIDE ACT 1981

DEFINITIVE MAP OF PUBLIC RIGHTS OF WAY IN HERTFORDSHIRE

(2) TO: THE OWNER OR OCCUPIER
OF:
.....
.....
.....

Notice is hereby given that on the 13th day of January 1997 [We] (3)
..... PETER JOSEPH NATT (4)

of (5) THE OLD RAM AND HURDLE
..... LUFFENHALL WALKERN
..... STEVENAGE HERTS SG2 7PX

made application to the Hertfordshire County Council of County Hall, Hertford,
Hertfordshire SG13 8DE that the definitive map and statement for the area be modified
by: (6)


~~[deleting the [byway open to all traffic][bridleway][footpath]
from to]~~

[adding the [byway open to all traffic][bridleway][footpath]
from Lolleywood Lane to Luffenhall

~~[upgrading][downgrading] to a [byway open to all traffic][bridleway][footpath] the
[byway open to all traffic][bridleway][footpath]
from to~~

~~[varying][adding to] the particulars relating to the [byway open to all traffic]
[bridleway][footpath]
from to~~

by providing that (7)
.....
.....
.....

Dated: 13/1/97 1997 Signed: 

NOTICE OF APPLICATION FOR MODIFICATION ORDER (1)
WILDLIFE AND COUNTRYSIDE ACT 1981

DEFINITIVE MAP OF PUBLIC RIGHTS OF WAY IN HERTFORDSHIRE

(2) TO: ...Michael Smith.....
OF: ...Finches Farm.....
.....Walkern.....
.....Stevenage.....
.....Herts.....

Notice is hereby given that on the 13th day of January 1997 [1] [We] (3)
.....PETER JOSEPH NATT..... (4)

of (5) THE OLD RAM AND HURDLE.....
.....LUFFENHALL WALKERN.....
.....STEVENAGE HERTS SG2 7PX.....

made application to the Hertfordshire County Council of County Hall, Hertford,
Hertfordshire SG13 8DE that the definitive map and statement for the area be modified
by: (6)

~~[deleting the [byway open to all traffic][bridleway][footpath]
from to]~~

[adding the [byway open to all traffic][bridleway][footpath]
from ...Lolleywood Lane..... to ...Luffenhall.....]

~~[upgrading][downgrading] to a [byway open to all traffic][bridleway][footpath] the
[byway open to all traffic][bridleway][footpath]
from to]~~

~~[varying][adding to] the particulars relating to the [byway open to all traffic]
[bridleway][footpath]
from to]~~

by providing that (7)
.....
.....
.....

Dated : 13/1/97 1997 Signed :



NOTICE OF APPLICATION FOR MODIFICATION ORDER (1)
WILDLIFE AND COUNTRYSIDE ACT 1981

DEFINITIVE MAP OF PUBLIC RIGHTS OF WAY IN HERTFORDSHIRE

(2) TO: Robert Tyler.....
OF:
.....
.....

Notice is hereby given that on the 13th day of January 1997 [We] (3)
..... PETER JOSEPH NATT (4)
of (5) THE OLD RAM AND HURDLE
LUFFENHALL
WALKERN STEVENAGE HERTS SG2 7PX

made application to the Hertfordshire County Council of County Hall, Hertford,
Hertfordshire SG13 8DE that the definitive map and statement for the area be modified
by: (6)

~~[deleting the [byway open to all traffic][bridleway][footpath]
from to]~~

[adding the [byway open to all traffic][bridleway][footpath]
from Lolleywood Lane to Luffenhall

~~[upgrading][downgrading] to a [byway open to all traffic][bridleway][footpath] the
[byway open to all traffic][bridleway][footpath]
from to~~

~~[varying][adding to] the particulars relating to the [byway open to all traffic]
[bridleway][footpath]
from to~~

by providing that (7)
.....
.....

Dated : 13./1./97 1997 Signed



NOTICE OF APPLICATION FOR MODIFICATION ORDER (1)
WILDLIFE AND COUNTRYSIDE ACT 1981

DEFINITIVE MAP OF PUBLIC RIGHTS OF WAY IN HERTFORDSHIRE

(2) TO: J. M. Dyson.....
OF: The Old Rectory.....
Walkern.....
Stevenage.....
Herts.....

Notice is hereby given that on the 13th day of January 1997 (3)
.....PETER JOSEPH NATT..... (4)
of (5) THE OLD RAM AND HURDLE.....
LUFFENHALL WALKERN.....
STEVENAGE HERTS SG2 7PX.....

made application to the Hertfordshire County Council of County Hall, Hertford,
Hertfordshire SG13 8DE that the definitive map and statement for the area be modified
by: (6)

~~[deleting the [byway open to all traffic][bridleway][footpath]
from to]]~~

[adding the [byway open to all traffic][bridleway][footpath]
from Lolleywood Lane to Luffenhall]]

~~[upgrading][downgrading] to a [byway open to all traffic][bridleway][footpath] the
[byway open to all traffic][bridleway][footpath]
from to]]~~

~~[varying][adding to] the particulars relating to the [byway open to all traffic]
[bridleway][footpath]
from to]]~~

by providing that (7)
.....
.....
.....

Dated : 13/1/97 1997 Signed : 

NOTICE OF APPLICATION FOR MODIFICATION ORDER (1)
WILDLIFE AND COUNTRYSIDE ACT 1981

DEFINITIVE MAP OF PUBLIC RIGHTS OF WAY IN HERTFORDSHIRE

(2) TO: Jimmy Tyler
OF: 8416 Merrimount Drive
Baltimore 21244
Maryland
U.S.A.

Notice is hereby given that on the 13th day of January 1997 [I][We] (3)
..... PETER JOSEPH NATT (4)

of (5) THE OLD RAM AND HURDLE
..... LUFFENHALL WALKERN
..... STEVENAGE HERTS SG2 7PX

made application to the Hertfordshire County Council of County Hall, Hertford,
Hertfordshire SG13 8DE that the definitive map and statement for the area be modified
by: (6)

~~[deleting the [byway open to all traffic][bridleway][footpath]
from to]~~

[adding the [byway open to all traffic][bridleway][footpath]
from ...Lolleywood Lane..... to ... Luffenhall.....]

~~[upgrading][downgrading] to a [byway open to all traffic][bridleway][footpath] the
[byway open to all traffic][bridleway][footpath]
from to~~

~~[varying][adding to] the particulars relating to the [byway open to all traffic]
[bridleway][footpath]
from to~~

by providing that (7)
.....
.....
.....

Dated : 13.11.97 1997 Signed



NOTICE OF APPLICATION FOR MODIFICATION ORDER (1)
WILDLIFE AND COUNTRYSIDE ACT 1981

DEFINITIVE MAP OF PUBLIC RIGHTS OF WAY IN HERTFORDSHIRE

(2) TO: Shaun Tyler.....
OF: Markhams.....
The Green....Ardeley.....
Herts.....
SG2 7AQ.....

Notice is hereby given that on the 13th day of January 1997 (3)
PETER JOSEPH NATT..... (4)
of (5) THE OLD RAM AND HURDLE.....
LUFFENHALL WALKERN.....
STEVENAGE HERTS SG2 7PX.....
made application to the Hertfordshire County Council of County Hall, Hertford,
Hertfordshire SG13 8DE that the definitive map and statement for the area be modified
by: (6)


~~[deleting the [byway open to all traffic][bridleway][footpath]
from to]~~

[adding the [byway open to all traffic][bridleway][footpath]
from Lolleywood Lane to Luffenhall

~~[upgrading][downgrading] to a [byway open to all traffic][bridleway][footpath] the
[byway open to all traffic][bridleway][footpath]
from to~~

~~[varying][adding to] the particulars relating to the [byway open to all traffic]
[bridleway][footpath]
from to~~

by providing that (7)
.....
.....
.....

Dated : 13/1/97 1997 Signed 

WILDLIFE AND COUNTRYSIDE ACT 1981

DEFINITIVE MAP AND STATEMENT OF PUBLIC RIGHTS OF WAY IN
HERTFORDSHIRE

Certificate of Service of Notice of Application for Modification Order

TO: Director of Planning and Environment
Hertfordshire County Council
OF: County Hall
Hertford
Hertfordshire SG13 8DN

[I][We] (1) PETER JOSEPH NATT (2)
of (3) THE OLD RAM AND HURDLE
LUFFENHALL WALKERN
STEVENAGE HERTS SG2 7PX

hereby certify that the requirements of Paragraph 2 of Schedule 14 to the Wildlife and Countryside Act 1981 (4) have been complied with and attach a copy of each notice served pursuant to that Paragraph.

Dated : 13 January 1977 Signed:

- (1) Delete as applicable
- (2) State your names in full on this line
- (3) State here your address
- (4) This is a reference to the statutory requirements concerning giving notice of the application which are explained in note 1 of the notice of application for modification order.

SUMMARY OF MODIFICATION ORDER CLAIM

WILDLIFE AND COUNTRYSIDE ACT 1981

1. Position

(a) Location of each end of path Lolleywood Lane at Junction with (39) Luffenhall Clothall BOAT and Luffenhall
(Any prominent features, landmarks, roads, buildings etc)

(b) Six figure grid reference for each end of path 287 291 at junction with BOAT to 292 292 at junction with RUPP21

2. Length (metric)

The path is a length of 440 METRES

3. Width

The path is a width of 3.45 Metres to 4.40 Metres

4. Nature of Surface

The surface consists of Solid Track

5. Location of Lawful Obstructions

(Please mark on map and give grid reference below)

(a) Stiles

(b) Gates

(c) Fences

(d) Any other lawful obstruction, or limitation or condition



NH/89/MOD

DM Sheet 22

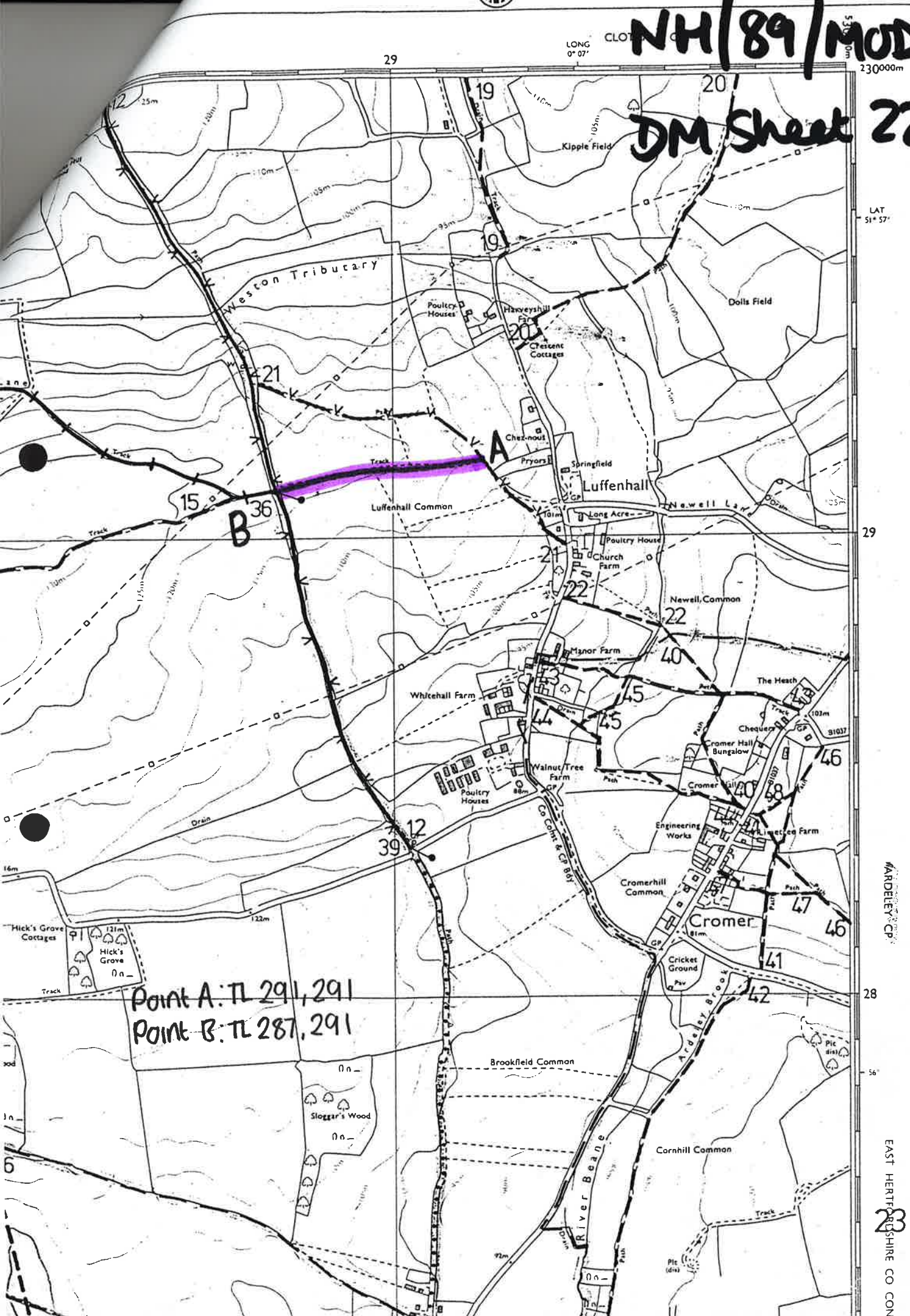
LONG 0° 07'

CLOT

230000m

29

LAT 51° 57'



Point A: TL 291, 291
Point B: TL 287, 291

FARDELEY CP

EAST HERTFORDSHIRE CO CON