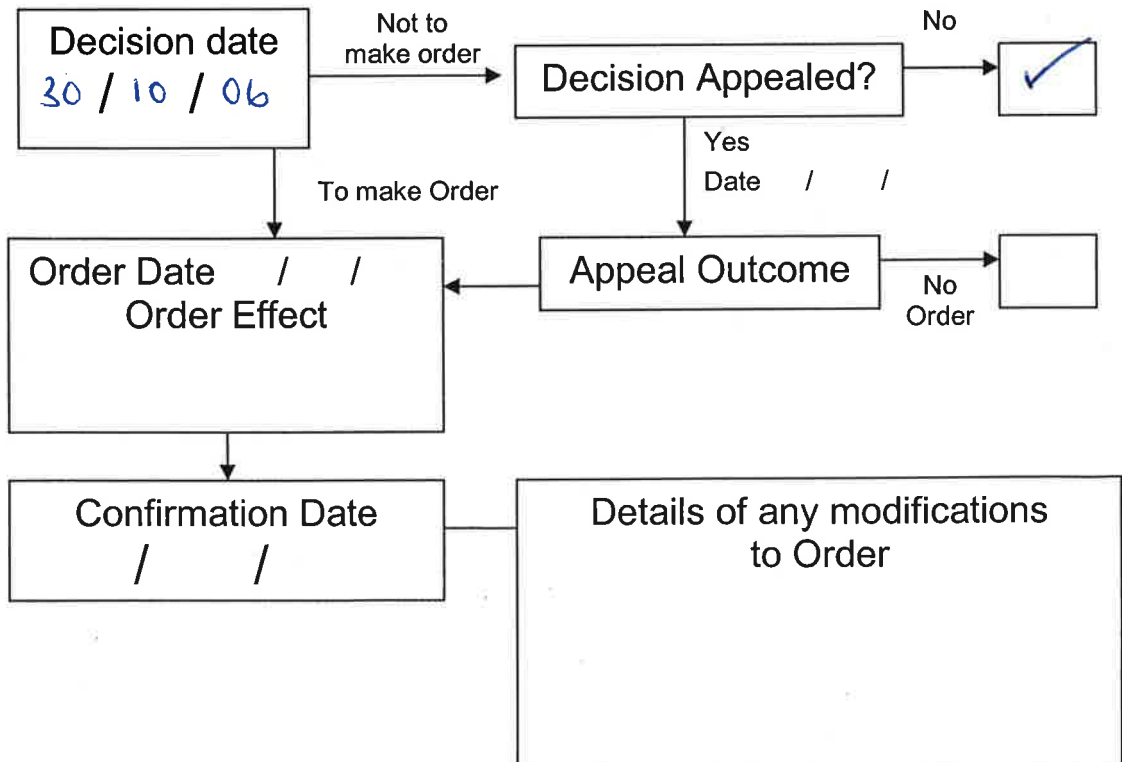


**REGISTER OF APPLICATIONS - MODIFICATION ORDERS**

**DETAILS OF APPLICATION**

District	<u>North Herts</u>	File Name	<u>Ninnings Wood</u>
Parish	<u>Codicote</u>	Application Date	<u>09 / 09 / 1994</u>
		Grid References	
Application to	.....	Point A	<u>TL 241, 181</u>
	<u>Add Footpath</u>	Point B	<u>TL 243, 186</u>
Applicant	<u>Mr. David Turner</u>		
Nearest	City	Town	Village
	<u>St Albans</u>	<u>Welwyn Garden city</u>	<u>Pottersheath</u>
Addresses of properties affected	House Name/Street	Postcode	
	<u>Paddock Cottage Pottersheath Road</u>	<u>AL6 9SU</u>	
	.....	.....	
	.....	.....	

**DETERMINATION (DECISION) OF APPLICATION**



APPLICATION FOR MODIFICATION ORDER  
WILDLIFE AND COUNTRYSIDE ACT 1981  
SCHEDULE 7

DEFINITIVE MAP AND STATEMENT OF PUBLIC RIGHTS OF WAY IN HERTFORDSHIRE

To: County Planning Officer  
Hertfordshire County Council  
Of: County Hall  
Hertford  
Hertfordshire SG13 8DE

I/~~We~~ (1)...DAVID HEANEY TURNER.....(2)  
Of (3)...CHISWELL HOUSE.....  
...POTTERS HEATH.....  
...WELWYN...HERTS...AL6 9ST.....

hereby apply for an order under section 53(2) of the Wildlife and Countryside Act 1981 modifying the definitive map and statement for the area by: (4)

~~[deleting the byway open to all traffic/bridleway/footpath  
from.....to.....]~~

[adding the byway open to all traffic/bridleway/footpath  
from..POTTERS HEATH ROAD..... to..NORMANS LANE.. BRIDLEWAY.....]

~~[upgrading/downgrading to a byway open to all traffic/bridleway/footpath the  
byway open to all traffic/bridleway/footpath  
from.....to.....]~~

~~[varying/adding to the particulars relating to the byway open to all  
traffic/bridleway/footpath  
from.....to.....]~~

by providing that (5).....]


.....  
.....  
.....

as shown on the map annexed hereto (6).

I/~~We~~ (1) attach copies of the following documentary evidence (including statements of witnesses) in support of this application: (7)

DOCUMENTS 2, 3, 4, and 5 PLUS MAP.

Dated..... 9th September ..... 1994 Sign



Copy

NOTICE OF APPLICATION FOR MODIFICATION ORDER (1)  
WILDLIFE AND COUNTRYSIDE ACT 1981  
SCHEDULE 8

DEFINITIVE MAP OF PUBLIC RIGHTS OF WAY IN HERTFORDSHIRE

(2) To: ... Dr Oliver Dansie .....  
Of: ... Mammal Conservation Trust .....  
... Campbells, Landermere Quay .....  
... Thorpe-Le-Soken .....  
... Essex .....

Notice is hereby given that on the 9th day of SEPTEMBER 1994

/We (3) . DAVID HEANEY TURNER ..... (4)  
of (5) . CHISWELL HOUSE .....  
... POTTERS HEATH .....  
... WELWYN HERTS AL6 9ST .....

made application to the Hertfordshire County Council of County Hall Hertford Hertfordshire SG13 8DE that the definitive map and statement for the area be modified by: (6)


~~[deleting the byway open to all traffic/bridleway/footpath  
from .....~~

[adding the byway open to all traffic/bridleway/footpath  
from .POTTERS.HEATH.ROAD..... to .NORMANS.LANE.BRIDLEWAY.....]

~~[upgrading/downgrading to a byway open to all traffic/bridleway/footpath the  
byway open to all traffic/bridleway/footpath from .....  
to .....~~

~~[varying/adding to the particulars relating to the byway open to all  
traffic/bridleway/footpath from .....  
to ..... by providing that (7) .....~~

.....  
.....  
.....  
Dated... 9th Sept ..... 1994 Signed



NOTICE OF APPLICATION FOR MODIFICATION ORDER (1)  
WILDLIFE AND COUNTRYSIDE ACT 1981  
SCHEDULE 8

DEFINITIVE MAP OF PUBLIC RIGHTS OF WAY IN HERTFORDSHIRE

(2) To: ..D.B.JEST.....(OWNER).....  
Of: ..PADDOCK COTTAGE.....  
..POTTERS HEATH.....  
..WELWYN.....  
..HERTS.....

Notice is hereby given that on the 9th day of SEPTEMBER 1994

I/We (3) .DAVID HEANEY TURNER.....(4)  
of (5) .CHISWELL HOUSE.....  
..POTTERS HEATH.....  
..WELWYN HERTS AL6 9ST.....

made application to the Hertfordshire County Council of County Hall Hertford Hertfordshire SG13 8DE that the definitive map and statement for the area be modified by: (6)


~~[deleting the byway open to all traffic/bridleway/footpath from.....]~~

[adding the byway open to all traffic/bridleway/footpath from .POTTERS HEATH ROAD..... to .NORMANS LANE BRIDLEWAY.....]

~~[upgrading/downgrading to a byway open to all traffic/bridleway/footpath the byway open to all traffic/bridleway/footpath from..... to.....]~~

[varying/adding to the particulars relating to the byway open to all traffic/bridleway/footpath from..... to..... by providing that (7).....]

Dated..... 9th Sept ..... 1994 Signe



WILDLIFE AND COUNTRYSIDE ACT 1981

DEFINITIVE MAP AND STATEMENT OF PUBLIC RIGHTS OF WAY IN HERTFORDSHIRE

SCHEDULE 9

Certificate of Service of Notice of Application for Modification Order

To: County Planning Officer  
Hertfordshire County Council  
Of: County Hall  
Hertford  
Hertfordshire SG13 8DE

1/We (1) .DAVID HEANEY TURNER.....(2)  
of (3) ..CHISWELL HOUSE.....  
..POTTERS HEATH.....  
..WELWYN, ..HERTS..AL6..9ST.....

hereby certify that the requirements of Paragraph 2 of Schedule 14 to the Wildlife and Countryside Act 1981 (4) have been complied with and attach a copy of each notice served pursuant to that Para

Dated ..9th SEPTEMBER.....19 Signed



- (1) Delete as applicable
- (2) State your names in full on this line
- (3) State here your address
- (4) This is a reference to the statutory requirements concerning giving notice of the application which are explained in note 1 of the notice of application for modification order.

SUMMARY OF MODIFICATION ORDER CLAIM

WILDLIFE AND COUNTRYSIDE ACT 1981

1. Position

(a) Location of each end of path ...POTTERS HEATH ROAD TO  
...NORMANS LANE BRIDLEWAY... (A.M. UNDERPASS)  
(Any prominent features, landmarks, roads, buildings, etc.)

(b) Six figure grid reference for each end of path ..166-241181.....  
to .242186.....

2. Length (Metric)

The path is a length of .330 METRES.....

3. Width

The path is a width of ..1½ to 2 METRES.....  
.....

4. Nature of Surface

The surface consists of ..PART TARMAC AND PART WORN EARTH TRACK.....  
.....

5. Location of Lawful Obstructions

(Please mark on map and give grid ref below)

(a) Stiles ~~KNEE-RAIL~~ RAIL 241181.....

(b) Gates GATE 241181.....

(c) Fences TWO FENCES RECENTLY ERECTED 242182 (? LAWFUL).....

(d) Any other lawful obstruction, or limitation or condition  
..... NONE .....  
.....

WHSIMOD and Stocking

2975  
1-135ha  
2-80

This plan has been prepared for the sole purpose of showing the area of which an official search has been made. It is not intended to be used as a title or relied upon for any other purpose.

1-525ha  
3-77

1-402ha  
3-47

Appledene

B

Ninning's Wood

2260  
6-118ha  
15-12

4267  
243ha  
60

4560  
357ha  
88

4854  
1-670ha  
4-13

Harrows

Point A: TL 241, 181  
Point B: TL 243, 186

STE 540

LAND REGISTERED

	FREEHOLD	LEASEHOLD
	W030317	
	W042042	
	W042041	
	W055505	
	NOT REGISTERED	

Pottersheath

Pond Plantation

Blooming Tilts

FOOTPATH SHOWN THUS

KNIBB RAIL + GATE



BM 120 R3m

Paddock Crosser

Grey Shingles

