

REGISTER OF APPLICATIONS - MODIFICATION ORDERS

DETAILS OF APPLICATION

District North Herts File Name Codicote FP36 to FP23
 Parish Codicote Application Date 14 / 10 / 06

Grid References

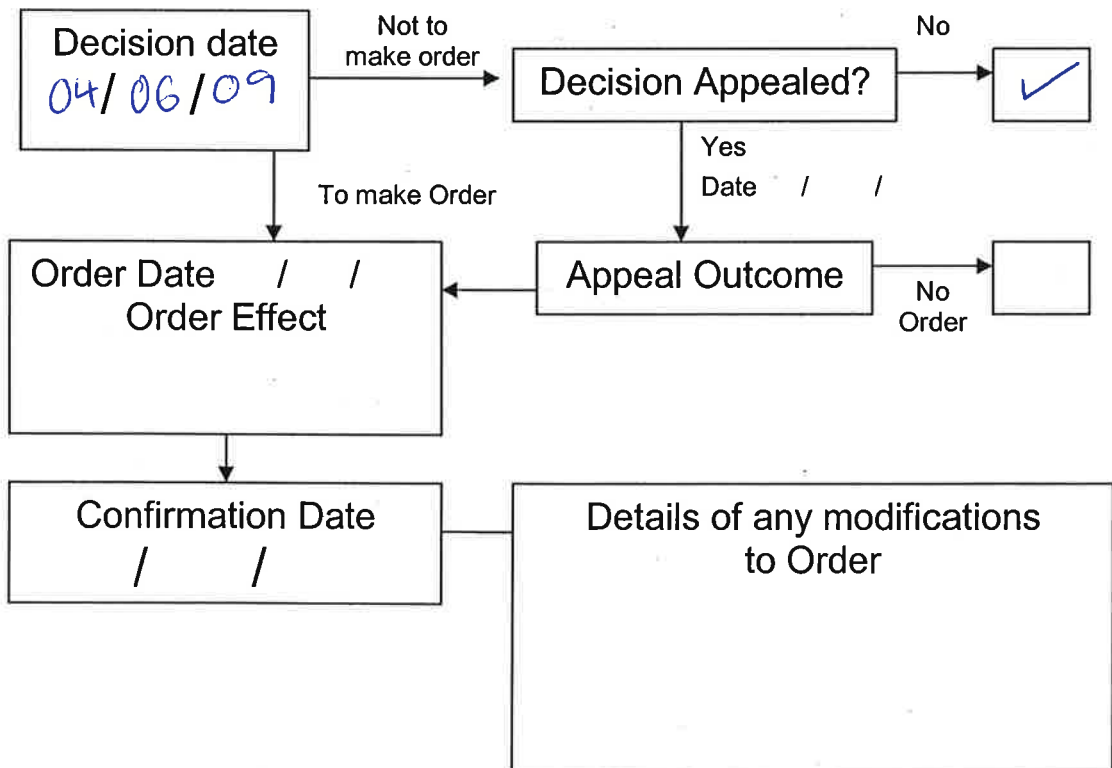
Application to Point A TL 216, 172
Add Footpath Point B TL 215, 175

Applicant Edward Cornell

	City	Town	Village
Nearest	<u>St Albans</u>	<u>Stevenage</u>	<u>Codicote</u>

Addresses of properties affected	House Name/Street	Postcode

DETERMINATION (DECISION) OF APPLICATION



APPLICATION FOR A MODIFICATION ORDER

Wildlife and Countryside Act 1981
The Definitive Map and Statement of Public Rights of Way in Hertfordshire

To : *Definitive Map Officers, Hertfordshire County Council*
of : *Environment Department, County Hall, Pegs Lane,*
HERTFORD, SG13 8DN

I/we : EDWARD CORNELL name and address of
of : 23 GARDEN COURT WHEATHAMPSTEAD HERTS AL4 8RE applicant(s)

hereby apply for an order under section 53(2) of the Wildlife and Countryside Act 1981
modifying the Definitive Map and Statement for the area by

(N.B. Choose ONE of the four options given below)

1. deleting the **footpath* from # _____ to # _____ * delete as
**bridleway* appropriate
**RUPP/restricted byway*
**byway open to all traffic*

2. adding the **footpath* from # 216 172 to # 215 175 * fill in grid
**bridleway* references
**byway open to all traffic* for start
and end of
routes

3. upgrading/downgrading **footpath* from # _____ to # _____
the route currently shown **bridleway*
as a **RUPP/restricted byway*
**byway open to all traffic*
so that it is shown as a **footpath*
**bridleway*
**byway open to all traffic*

3. varying /adding to the **footpath* from # _____ to # _____
particulars relating to **bridleway*
the **byway open to all traffic*
by providing that _____

explain how
you want
the
particulars
altered

and shown on the map accompanying this application.

I/we attach copies of the following evidence in support of this application;

45 User Evidence Forms

list the
evidence
which
supports
your
application

Dated 14/10/06 Signed _____

NOTICE OF APPLICATION FOR A MODIFICATION ORDER

Section 53(5) and Schedule 14 to the Wildlife and Countryside Act 1981
The Definitive Map and Statement of Public Rights of Way in Hertfordshire

To : THE OWNER / OCCUPIER name and address of owner or occupier
 of : Russell Farm Ansell's End Kimpton Hitchin SG4 8HD

Notice is hereby given that on 14~~th~~ day of November 2006 give the date of your application
 the _____

by : Edward Cornell name and address of applicant(s)
 of : 23 Garden Court, Wheathampstead, Herts AL4 8RE

made application to the Definitive Map Officers, Hertfordshire County Council, County Hall, HERTFORD, SG13 8DN that the Definitive Map and Statement for the area be modified by

<p>*deleting the</p>	<p>*footpath *bridleway *byway open to all traffic</p>	<p>from #</p>	<p>to #</p>	<p>_____</p> <p>_____</p>	<p>* delete as appropriate - take detail from application</p>
<p>*adding the</p>	<p>*footpath *bridleway *byway open to all traffic</p>	<p>from #</p>	<p>to #</p>	<p><u>216 172</u></p> <p><u>215 175</u></p>	<p>* fill in grid references for start and end of routes</p>
<p>*upgrading / downgrading the route currently shown as a to be shown as a</p>	<p>*footpath *bridleway *byway open to all traffic</p> <p>*footpath *bridleway *byway open to all traffic</p>	<p>from #</p>	<p>to #</p>	<p>_____</p> <p>_____</p>	
<p>*varying /adding to the particulars relating to the by providing that</p>	<p>*footpath *bridleway *byway open to all traffic</p>	<p>from #</p>	<p>to #</p>	<p>_____</p> <p>_____</p>	<p>explain how you want the particulars altered</p>

and shown on the map accompanying this notice

Dated 14/11/2006 Signed _____


CERTIFICATE OF SERVICE OF NOTICE
OF
APPLICATION FOR A MODIFICATION ORDER

Wildlife and Countryside Act 1981
The Definitive Map and Statement of Public Rights of Way in Hertfordshire

To : *Definitive Map Officers, Hertfordshire County Council*
of : *Environment Department, County Hall, Pegs Lane, HERTFORD,*
SG13 8DN

I/we : EDWARD CORNEW name and
address of
applicant(s)
of : 23 Garden Court Wheatthampton Herts AL4 8EE

hereby certify that the requirements of paragraph 2 of Schedule 14 to the Wildlife and Countryside Act 1981 have been complied with and attach a copy of each notice served pursuant to that Paragraph.

Dated 14/11/06 Signed 

Paragraph 2 of Schedule 14 to the Wildlife and Countryside Act states that ;

"the applicant shall serve a notice stating that the application has been made on every owner and occupier of any land to which the application relates"

"if, after reasonable inquiry has been made, the authority are satisfied that it is not practicable to ascertain the name or address of an owner or occupier of any land to which the application relates the authority may direct that the notice ... may be served by addressing it to him by the description 'owner' or 'occupier' of the land (describing it) and by affixing it to some conspicuous object or objects on the land"

SUMMARY OF MODIFICATION ORDER APPLICATION

Wildlife and Countryside Act 1981

The Definitive Map and Statement of Public Rights of Way in Hertfordshire

Name and address
of Applicant

EDWARD CORNELL

23 GARDEN COURT, WHEATHAMPSTEAD, HERTS AL4 8RE

Date of Application

Description

Please describe the route starting at one end and working through to the other end.

Describe any feature of note, roads, landmarks, buildings, hedges etc.

If the route has a name or nickname please give it here.

The route starts at the crossroads of FP 26 and a farm track at MR 216172. It follows the straight line of the track without any interruption until it reaches a metal gate which leads onto the St Albans Road at MR 215175. On the right of this gate there is no fence or hedge and one can simply join FP 23 at this point.

Length

Please give the approximate length of the entire path in metres.

If you are claiming more than one path in the same application please give the length of each path separately.

250 metres

Width

Please give the full width of the path you are claiming.

Please also give the width of the claimed path as it is now

Width

claimed

: 3.5 m approx

Width now

: 3.5 m approx

Nature of surface

Please describe the surface of the path e.g. grass, made up track, ploughed, mud.

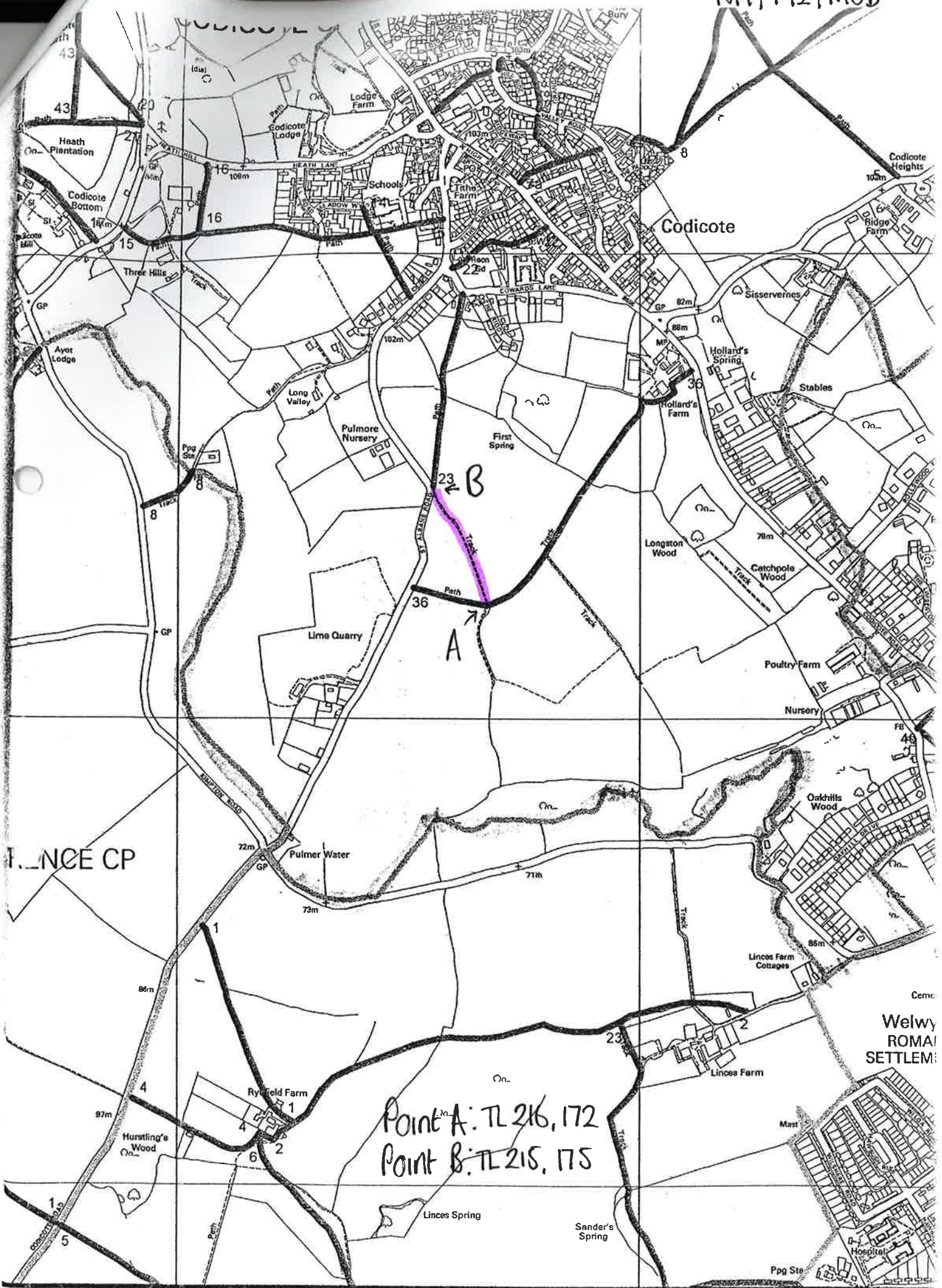
Stony made up track

Location of structures

Please give details and grid references for any gates, stiles, fences, bollards, barriers etc which are on the route now. Do not give details of fences if they run beside the route unless they are encroaching.

Structure	Grid Ref	Structure	Grid Ref	Structure	Grid Ref
-----------	----------	-----------	----------	-----------	----------

Gate	215175				
------	--------	--	--	--	--



Point A: TL 216, 172
 Point B: TL 215, 175

The added FP would be along the track marked.