

NOTICE OF MAKING PUBLIC PATH CREATION AGREEMENT

HIGHWAYS ACT 1980 SECTION 25

The Smallford Public Bridleway Creation Agreement 2013

pursuant to Section 25 of the Highways Act 1980

Parish of Colney Heath

DESCRIPTION OF BRIDLEWAY TO BE DEDICATED

Bridleway running along the boundary of the Land from a junction with Colney Heath 15 at TL 1954 0819 (Point A on the Plan) running generally north west for approximately 435 metres to TL 1924 0851 (Point B on the Plan) then south west for approximately 285 metres to a junction with Colney Heath 1 at TL 1899 0837 (Point C on the Plan).

Width: The Bridleway shall comprise the following dimensions, 4 metres between TL 1954 0819 (Point A on the Plan) and TL 19240851 (Point B on the Plan) 10 metres between TL 1924 0851 (Point B on the Plan) and TL 1899 0837 (Point C on the Plan).

Limitations:None


The above named Agreement, made on 23rd January 2014 under section 25 of the Highways Act 1980, has the effect of creating the public bridleway described below.

A copy of the Agreement has been placed and may be seen free of charge at Front Reception of Hertfordshire County Council, County Hall, Hertford, from 9.00 am to 4.00 pm on Monday to Friday. Copies of the Agreement may be bought there at the price of £2.

Under section 25 there is no right of objection and the Agreement has taken immediate effect.

Dated: 26th February 2014.

**THIS PLAN FORMS PART OF THE SMALLFORD PUBLIC BRIDLEWAY
CREATION AGREEMENT 2013**



SAND AND GRAVEL WORKINGS

OAKLANDS LANE

COLNEY HEATH 1

COLNEY HEATH 14





COLNEY HEATH 15

B

C

A

NURSERIES

| | |
|-------------------------------------------------------------------------------------|--------------------------------------------------------|
|  | BRIDLEWAY TO BE CREATED |
|  | FOOTPATH CURRENTLY SHOWN ON THE DEFINITIVE MAP |
|  | BRIDLEWAY CURRENTLY SHOWN ON THE DEFINITIVE MAP |
|  | EXTENT OF OWNERSHIP |

100 0 100 200 Metres

**SCALE 1: 2500
APPEARS ON DM SHEET 68**

© Crown copyright and database rights 2012 Ordnance Survey 100019606.
Use of this data is subject to terms and conditions.
You are not permitted to copy, sub-licence, distribute or sell any of this data to third parties in any form.
(This restriction may not apply to HCC and its licenced contractors agents and partners.)