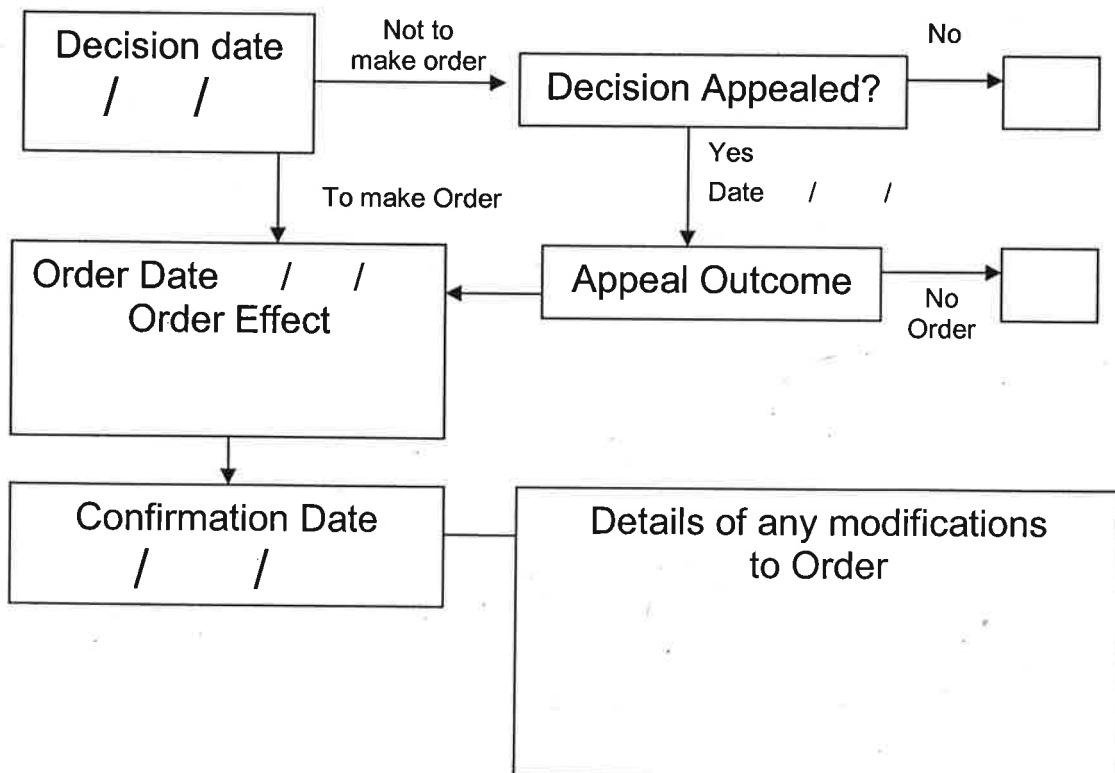


REGISTER OF APPLICATIONS - MODIFICATION ORDERS

DETAILS OF APPLICATION

District	Three Rivers.....		File Name	Buddleia Walk	
Parish	Croxley Green.....		Application Date	17/08/2004	
			Grid References		
Application to		Point A	TQ 074, 945 (C: TQ 081, 951)	
	Add Footpath.....		Point B	TQ 074, 947.....	
Applicant	R + J EMSON.....				
Nearest	City	Town	Village		
	St Albans	Croxley Green	Harefield.....		
Addresses of properties affected	House Name/Street		Postcode		
	Impenal Machine Co Ltd,.....		W03 3AX.....		
	Harvey Road.....			
		

DETERMINATION (DECISION) OF APPLICATION



APPLICATION FOR A MODIFICATION ORDER

Wildlife and Countryside Act 1981

The Definitive Map and Statement of Public Rights of Way in Hertfordshire

To : Definitive Map Officers, Hertfordshire County Council
 of : Environment Department, County Hall, Pegs Lane,
 HERTFORD, SG13 8DN

I/we : ROGER & JUNE EMSON

name and address of applicant(s)

of 28 FRANKLAND CLOSE CLOXLEY GREEN WD3 3AR

hereby apply for an order under section 53(2) of the Wildlife and Countryside Act 1981 modifying the Definitive Map and Statement for the area by

(N.B. Choose ONE of the four options given below)

1. deleting the ~~footpath~~ from # _____ to # _____ * delete as appropriate
~~bridleway~~
~~RUPP/restricted byway~~
~~byway open to all traffic~~

2. adding the *footpath from # MILL LANE to # LAURENCE LANE * fill in grid references for start and end of routes
 *bridleway FOOTPATH 17
 *byway open to all traffic AND TO CANAL TOWPATH TO SOUTH

3. upgrading/downgrading the route currently shown as a *footpath from # _____ to # _____
 *bridleway
 *RUPP/restricted byway
 *byway open to all traffic
 so that it is shown as a *footpath
 *bridleway
 *byway open to all traffic

4. varying/adding to the particulars relating to the *footpath from # _____ to # _____
 *bridleway
 *byway open to all traffic
 by providing that _____

explain how you want the particulars altered

and shown on the map accompanying this application.

I/we attach copies of the following evidence in support of this application;

MARK SAXON H. T. FERGUSON, M. HORSFALL, B. BRADLEY
S. J. COLBOURNE, PETER BONE, B. J. EMSON, R. P. EMSON

list the evidence which supports your application

Dated Aug 17/04 Signed _____



NOTICE OF APPLICATION FOR A MODIFICATION ORDER

Section 53(5) and Schedule 14 to the Wildlife and Countryside Act 1981
The Definitive Map and Statement of Public Rights of Way in Hertfordshire

To : Great Property & Facilities Directorate, Transport for London name and address of owner or occupier
 of : VICTORIA STATION HOUSE, 191 VICTORIA STREET, LONDON SW1 5NE


Notice is hereby given that on MON day 20
 the SIXTEENTH of AUGUST 04 give the date of your application

by : ROGER & JUNE BUNSON name and address of applicant(s)
 of : 28 FRANKLAND CLOSE, CROLEY GREEN

made application to the Definitive Map Officers, Hertfordshire County Council, County Hall, HERTFORD, SG13 8DN that the Definitive Map and Statement for the area be modified by

*deleting the	*footpath *bridleway *byway open to all traffic	from #	to #	* delete as appropriate - take detail from application
*adding the	*footpath *bridleway *byway open to all traffic	from #	to #	* fill in grid references for start and end of routes
*upgrading / downgrading the route currently shown as a	*footpath *bridleway *byway open to all traffic	from #	to #	
to be shown as a	*footpath *bridleway *byway open to all traffic	from #	to #	
*varying /adding to the	*footpath *bridleway *byway open to all traffic	from #	to #	
particulars relating to the				
by providing that				explain how you want the particulars altered

and shown on the map accompanying this notice.

Dated 16/8/04 Signed 

CERTIFICATE OF SERVICE OF NOTICE
OF
APPLICATION FOR A MODIFICATION ORDER

Wildlife and Countryside Act 1981
The Definitive Map and Statement of Public Rights of Way in Hertfordshire

To : *Definitive Map Officers, Hertfordshire County Council*
of : *Environment Department, County Hall, Pegs Lane, HERTFORD,*
SG13 8DN

I/we : *ROGER & JUNE EMSON*
of : *28 FRANKLAND CLOSE, CLOXLEY GLEEN*
RICKMANSWORTH

*name and
address of
applicant(s)*

hereby certify that the requirements of paragraph 2 of Schedule 14 to the Wildlife and Countryside Act 1981 have been complied with and attach a copy of each notice served pursuant to that Paragraph.

Dated *16/8/04* Signed 

Paragraph 2 of Schedule 14 to the Wildlife and Countryside Act states that ;

"the applicant shall serve a notice stating that the application has been made on every owner and occupier of any land to which the application relates"

"if, after reasonable inquiry has been made, the authority are satisfied that it is not practicable to ascertain the name or address of an owner or occupier of any land to which the application relates the authority may direct that the notice ... may be served by addressing it to him by the description 'owner' or 'occupier' of the land (describing it) and by affixing it to some conspicuous object or objects on the land"

SUMMARY OF MODIFICATION ORDER APPLICATION

Wildlife and Countryside Act 1981

The Definitive Map and Statement of Public Rights of Way in Hertfordshire

Name and address of Applicant ROGER + JUNE GIMSON
28 FRANCHLAND CLOSE, CROXLEY GREEN LICKMANSWORTH

Date of Application 16/8/04

Description

Please describe the route starting at one end and working through to the other end.
Describe any feature of note, roads, landmarks, buildings, hedges etc.
If the route has a name or nickname please give it here.

Footpath from end of Mill Lane (footpath no. 17) beside canal footbridge running SW adjacent to Long Valley Wood through approximately 250m of open grassland leading to approximately 750m of well used stony footpath through 'buddlia' field. The footpath splits in two after approximately 600m linking to the canal towpath on the southside and Lavrock Lane (footpath no. 11) on the northside (Croxley Hall Woods area). The footpath varies in width depending on the time of year and plant growth. Local residents maintain the footpaths regularly by cutting back overhanging vegetation where necessary.

Length

Please give the approximate length of the entire path in metres.
If you are claiming more than one path in the same application please give the length of each path separately.

Width

Please give the full width of the path you are claiming.
Please also give the width of the claimed path as it is now

Width claimed : 1-2 METRES DEPENDING ON
Width now : TIME OF YEAR

Nature of surface

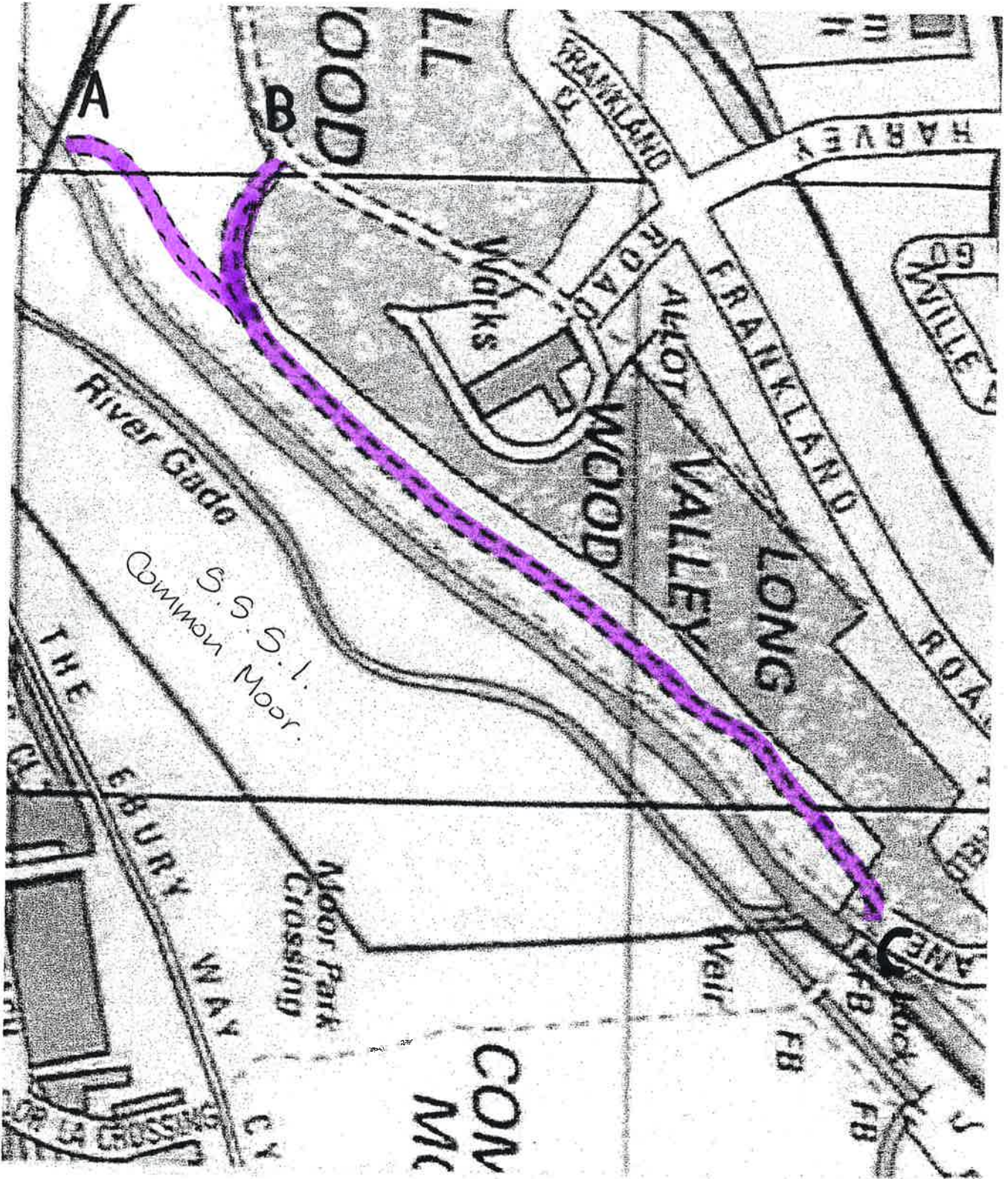
Please describe the surface of the path e.g. grass, made up track, ploughed, mud.

STONY

Location of structures

Please give details and grid references for any gates, stiles, fences, bollards, barriers etc which are on the route now. Do not give details of fences if they run beside the route unless they are encroaching.

Structure	Grid Ref	Structure	Grid Ref	Structure	Grid Ref



Point A: TQ 074, 945

Point B: TQ 074, 947

Point C: TQ 081, 951