

REGISTER OF APPLICATIONS - MODIFICATION ORDERS

DETAILS OF APPLICATION

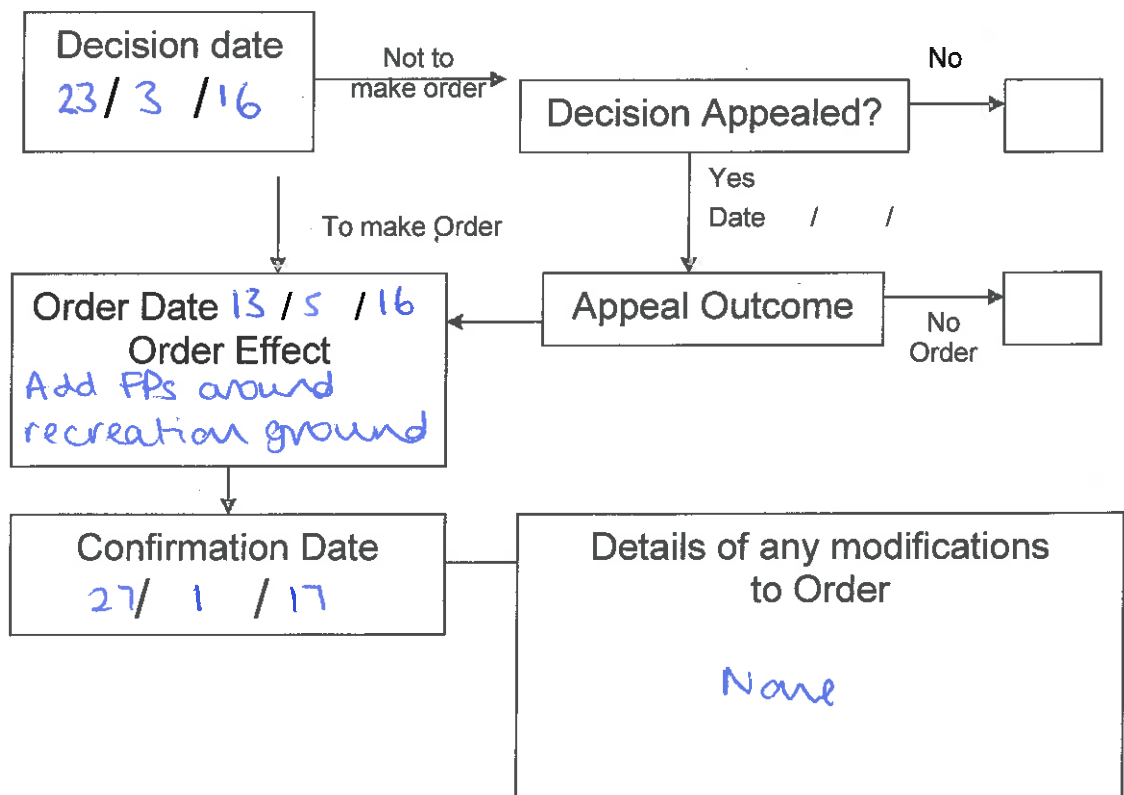
District 3 Rivers File Name Croxley Green Rec.
Parish Croxley Green Application Date 27 / 08 / 10
Application to Add footpath to land bequeathed to public which is leased by PC.

Grid References
Point A 071956
Point B 073956

Applicant D Edmunds
City Town Village
Nearest St Albans Watford Croxley Green

Addresses of properties affected House Name/Street Postcode
.....
.....

DETERMINATION (DECISION) OF APPLICATION



APPLICATION FOR A MODIFICATION ORDER

Wildlife and Countryside Act 1981
 The Definitive Map and Statement of Public Rights of Way in Hertfordshire

To : Definitive Map Officers, Hertfordshire County Council
 of : Environment Department, County Hall, Pegs Lane,
 HERTFORD, SG13 8DN

I/we : DUDLEY EDMUNDS, [For and on behalf of CROXLEY GREEN RESIDENTS' ASSOCIATION] name and address of applicant(s)
 of : 20 DICKINSON SQUARE, CROXLEY GREEN HEATH WD3 3HA.

hereby apply for an order under section 53(2) of the Wildlife and Countryside Act 1981 modifying the Definitive Map and Statement for the area by

N.B. CHOOSE ONE OF THE FOUR OPTIONS GIVEN BELOW

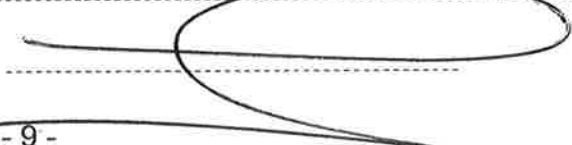
1. deleting the	*footpath *bridleway *restricted byway *byway open to all traffic	from # _____ to # _____	* delete as appropriate
2. adding the	<u>*footpath</u> *bridleway *restricted byway *byway open to all traffic	from # <u>507350</u> to # <u>195600</u> A <u>507350</u> to # <u>195670</u> B <u>507210</u> to # <u>195720</u> C <u>507200</u> to # <u>195600</u> D <u>507000</u> to # <u>195680</u> E	* fill in grid references for start and end of routes ref added map. Refs obtained from map HCC Ref OS Ref. TR 09 NE.
3. upgrading/downgrading the route currently shown as a	*footpath *bridleway *restricted byway *byway open to all traffic	from # _____ to # _____	
so that it is shown as a	*footpath *bridleway *restricted byway *byway open to all traffic		
3. varying /adding to the particulars relating to the	*footpath *bridleway *restricted byway *byway open to all traffic	from # _____ to # _____	
by providing that	_____		explain how you want the particulars altered

and shown on the map accompanying this application.

I/we attach copies of the following evidence in support of this application;

USER EVIDENCE FORMS. [70]
copy of conveyance stating use of road

list the evidence which supports your application

Dated 27/8/09 Signed 

wrongly filled in form
no date

FORM B

NOTICE OF APPLICATION FOR A MODIFICATION ORDER

Section 53(5) and Schedule 14 to the Wildlife and Countryside Act 1981
The Definitive Map and Statement of Public Rights of Way in Hertfordshire

To : THREE RIVERS DISTRICT COUNCIL
of : THREE RIVERS HOUSE, NORTHWAY, RICKMANSWORTH HERTS
WD3 1QL

name and address of owner or occupier

Notice is hereby given that on _____ day of _____ 20____
the _____ of _____

give the date of your application

I/we : Dudley Edmunds [on Behalf of CROXLEY GREEN RESIDENTS' ASSOC.]
of : 20 DICKINSON SQUARE CROXLEY GREEN, HERTS WD3 3NA

name and address of applicant(s)

made application to the Definitive Map Officers, Hertfordshire County Council, County Hall, HERTFORD, SG13 8DN that the Definitive Map and Statement for the area be modified by

N.B. CHOOSE ONE OF THE FOUR OPTIONS GIVEN BELOW

*deleting the
MAP = HCC Ref 083
OS Ref = TQ09NE
all refs approved

*footpath from# 507350 to# 195600
*bridleway 507350 195670
*restricted byway 507210 195710
*byway open to all traffic 507200 195600
507000 195650

* delete as appropriate - take detail from application

*adding the
*footpath from# _____ to# _____
*bridleway
*restricted byway
*byway open to all traffic

* fill in grid references for start and end of routes

*upgrading/downgrading the route currently shown as a
*footpath from# _____ to# _____
*bridleway
*restricted byway
*byway open to all traffic
to be shown as a
*footpath
*bridleway
*restricted byway
*byway open to all traffic

*varying /adding to the particulars relating to the
*footpath from# _____ to# _____
*bridleway
*restricted byway
*byway open to all traffic

by providing that _____

explain how you want the particulars altered

and shown on the map accompanying this notice.

Dated _____ Signed _____

CERTIFICATE OF SERVICE OF NOTICE
OF
APPLICATION FOR A MODIFICATION ORDER


Wildlife and Countryside Act 1981
The Definitive Map and Statement of Public Rights of Way in Hertfordshire

To : Definitive Map Officers, Hertfordshire County Council
of : Environment Department, County Hall, Pegs Lane, HERTFORD,
SG13 8DN

I/we : Dudley Edwards on behalf of CROXLEY GREEN RESIDENTS' ASSOC.]
of : 20 DICKINSON SQUARE, CROXLEY GREEN, HERTS LD3 3HA

name and
address of
applicant(s)

hereby certify that the requirements of paragraph 2 of Schedule 14 to the Wildlife and Countryside Act 1981 have been complied with and attach a copy of each notice served pursuant to that Paragraph.

Dated 27/8/09 Signed 

Paragraph 2 of Schedule 14 to the Wildlife and Countryside Act states that ;

"the applicant shall serve a notice stating that the application has been made on every owner and occupier of any land to which the application relates"

"if, after reasonable inquiry has been made, the authority are satisfied that it is not practicable to ascertain the name or address of an owner or occupier of any land to which the application relates the authority may direct that the notice ... may be served by addressing it to him by the description 'owner' or 'occupier' of the land (describing it) and by affixing it to some conspicuous object or objects on the land"

SUMMARY OF MODIFICATION ORDER APPLICATION

Wildlife and Countryside Act 1981

The Definitive Map and Statement of Public Rights of Way in Hertfordshire

Name and address of Applicant Dudley Edmunds for the Crowley Green Residents' Assoc.]
20 DICKINSON SQUARE, CROWEY GREEN, HERTS WD3 3HA

Date of Application

Description

Please describe the route starting at one end and working through to the other end.

Describe any feature of note, roads, landmarks, buildings, hedges etc.

If the route has a name or nickname please give it here.

Entrance & exit to & from the land known as Crowley Guild of Sports Ground
A - from bollards & open space from car park at rear of new road
B - to school & Dulwich way via footpath
C - to Stones orchard
D - to Pathway & alley way to Green or New Road
E - to Green.

Length

Please give the approximate length of the entire path in metres.

If you are claiming more than one path in the same application please give the length of each path separately.

A-B = 122.6m B-C = 102m C-D = 149.6m D-E = 157.0m * - all distances approx - paced out & counted.

Width

Please give the full width of the path you are claiming.

Please also give the width of the claimed path as it is now

Width claimed : Current or legal required minimum
 Width now : circ - 0.6 metre

Nature of surface

Please describe the surface of the path e.g. grass, made up track, ploughed, mud.

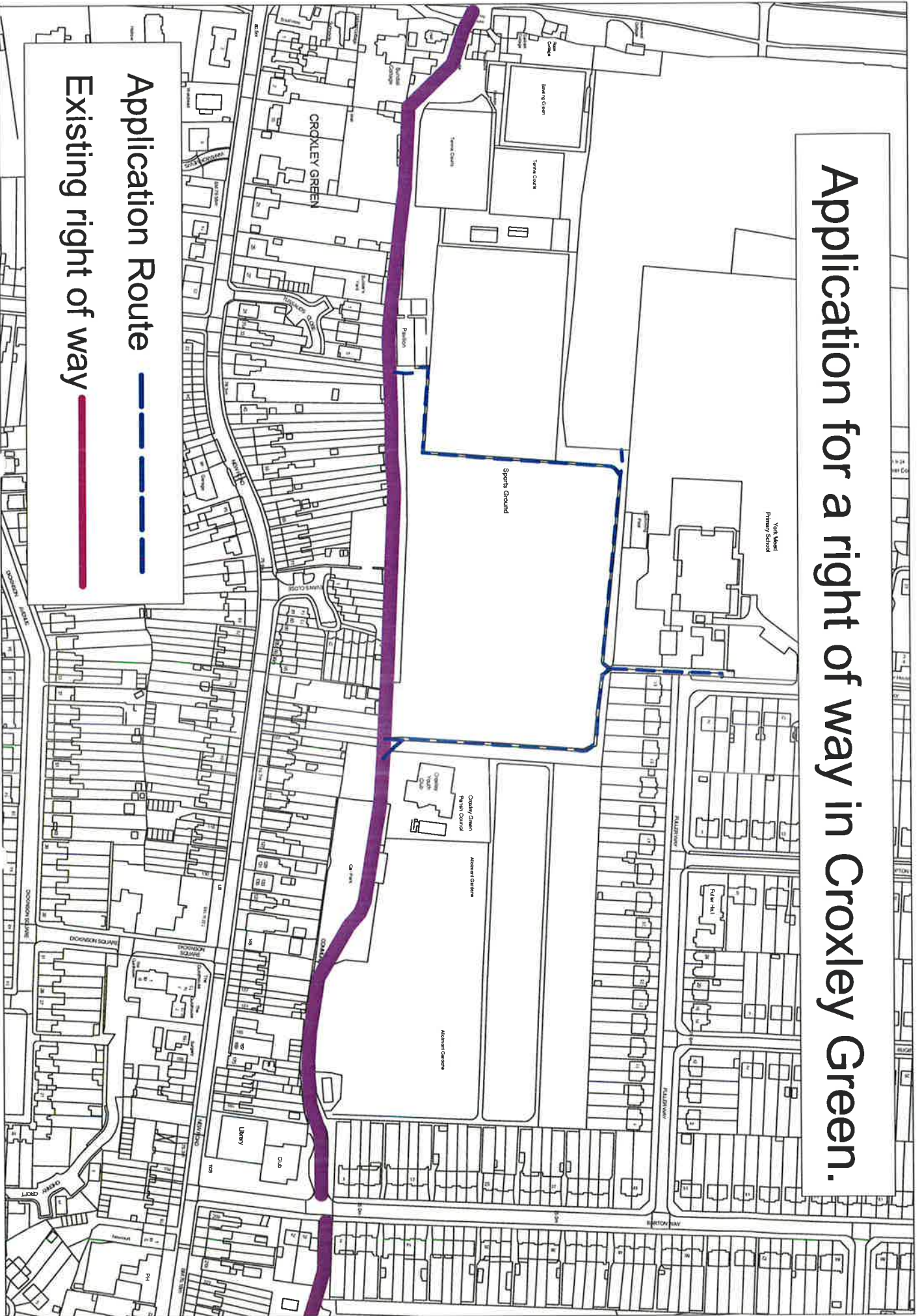
'Tarmac' type path going on to grass or paved surfaces

Location of structures

Please give details and grid references for any gates, stiles, fences, bollards, barriers etc which are on the route now. Do not give details of fences if they run beside the route unless they are encroaching.

Structure	Grid Ref	Structure	Grid Ref	Structure	Grid Ref
<u>Bollards/opening</u>	<u>507350 195600</u>			<u>Gate posts</u>	<u>507200 195600</u>
<u>Site of illegal fence no longer blocky access but in place, around back</u>	<u>507210 195720</u>			<u>Gates/posts</u>	<u>507000 195680</u>

Application for a right of way in Croxley Green.



Application Route

Existing right of way