

**REGISTER OF APPLICATIONS - MODIFICATION ORDERS**

**DETAILS OF APPLICATION**

District Welwyn + Hatfield File Name Essendon 16  
 Parish Essendon Application Date 25/02/2000

**Grid References**

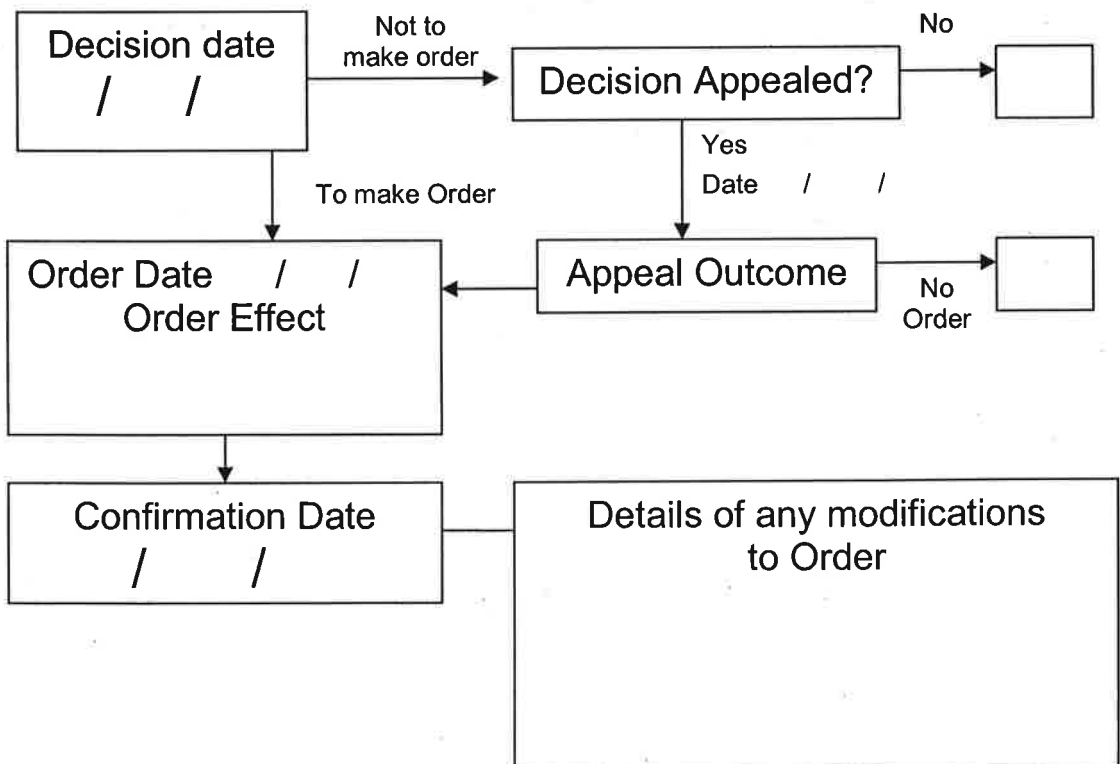
Application to Vary the particulars Point A TL 267, 077  
relating to a footpath Point B TL 269, 076

Applicant I & A McCorquodale

Nearest City Town Village  
St Albans Hatfield Essendon

Addresses of properties affected House Name/Street Postcode  
 .....  
 .....  
 .....

**DETERMINATION (DECISION) OF APPLICATION**



# APPLICATION FOR A MODIFICATION ORDER

Wildlife and Countryside Act 1981

## The Definitive Map and Statement of Public Rights of Way in Hertfordshire

To : *Definitive Map Officers, Hertfordshire County Council*  
 of : *Environment Department, County Hall, Pegs Lane, HERTFORD, SG13 8DN*

I/we : LAND & MS GROUPTALE *name and address of applicant(s)*  
 of : CAMFIELD ESTATE CO, CAMFIELD PLACE, NW HATFIELD  
*Herts AL9 6JE*

hereby apply for an order under section 53(2) of the Wildlife and Countryside Act 1981 modifying the Definitive Map and Statement for the area by

\*deleting the \*footpath from # to # *\* delete as appropriate*  
\*bridleway  
\*byway open to all traffic

\*adding the \*footpath from # to # *# fill in grid references for start and end of routes*  
\*bridleway  
\*byway open to all traffic

\*upgrading / downgrading the route currently shown as a \*footpath from # to #  
\*bridleway  
\*byway open to all traffic  
 to be shown as a \*footpath  
\*bridleway  
\*byway open to all traffic

\*varying / ~~adding to the~~ particulars relating to the \*footpath from # to #  
~~\*bridleway~~  
~~\*byway open to all traffic~~  
 by providing that LENGTH OF FOOTPATH 16 AS SHOWN ON MAP FROM POINT A TO POINT B SHOULD BE  
ROUTE OF FOOTPATH CHANGED FROM SOUTH TO NORTH SIDE OF DITCH *explain how you want the particulars altered*

and shown on the map accompanying this application.

I/we attach copies of the following evidence in support of this application;

A COPY OF THE SALE CATALOGUE MAP OF THE CAMFIELD ESTATE WHEN SOLD IN 1921. THE MAP REPRODUCED FROM THE ORDNANCE SURVEY. AN ENLARGEMENT OF THE MAP IS ALSO ENCLOSED WHICH CLEARLY SHOWS THE FOOT PATH TO BE TO THE NORTH OF THE DITCH *list the evidence which supports your application*

Dated \_\_\_\_\_ Signed \_\_\_\_\_

25/1/2000

CERTIFICATE OF SERVICE OF NOTICE  
OF  
APPLICATION FOR A MODIFICATION ORDER


Wildlife and Countryside Act 1981  
**The Definitive Map and Statement of Public Rights of Way in Hertfordshire**

To : *Definitive Map Officers, Hertfordshire County Council*  
of : *Environment Department, County Hall, Pegs Lane, HERTFORD, SG13 8DN*

I/we :           I + G MCGROUDALE            
of :           CAMFIELD ESTATE CO CAMFIELD PLACE            
                    NR HATFIELD HERTS AL9 6JE          

*name and  
address of  
applicant(s)*

hereby certify that the requirements of paragraph 2 of Schedule 14 to the Wildlife and Countryside Act 1981 have been complied with and attach a copy of each notice served pursuant to that Paragraph.

Dated           25/1/2000           Signed 

**Paragraph 2 of Schedule 14 to the Wildlife and Countryside Act states that ;**

*“the applicant shall serve a notice stating that the application has been made on every owner and occupier of any land to which the application relates”*

*“if, after reasonable inquiry has been made, the authority are satisfied that it is not practicable to ascertain the name or address of an owner or occupier of any land to which the application relates the authority may direct that the notice ... may be served by addressing it to him by the description ‘owner’ or ‘occupier’ of the land (describing it) and by affixing it to some conspicuous object or objects on the land”*

# NOTICE OF APPLICATION FOR A MODIFICATION ORDER

Section 53(5) and Schedule 14 to the Wildlife and Countryside Act 1981  
**The Definitive Map and Statement of Public Rights of Way in Hertfordshire**

To : THE GASCOYNE CECIL ESTATES  
 of : HATFIELD PARK ESTATE OFFICE HATFIELD  
HERTS AL9 5NQ

*name and address of owner or occupier*

Notice is hereby given that on the \_\_\_\_\_ day of \_\_\_\_\_ 19 \_\_\_\_

*give the date of your application*

I/we : IAG MCGROGATIAE

*name and address of applicant(s)*

of : CAMEFIELD ESTATE CO CAMEFIELD PLACE  
NR HATFIELD HERTS AL9 6TE

made application to the Definitive Map Officers, Hertfordshire County Council, County Hall, HERTFORD, SG13 8DN that the Definitive Map and Statement for the area be modified by

**\*deleting the** **\*footpath** **from #** \_\_\_\_\_ **to #** \_\_\_\_\_  
**\*bridleway**  
**\*byway open to all traffic**

*\* delete as appropriate*

**\*adding the** **\*footpath** **from #** \_\_\_\_\_ **to #** \_\_\_\_\_  
**\*bridleway**  
**\*byway open to all traffic**

*# fill in grid references for start and end of routes*

**\*upgrading / downgrading the route currently shown as a** **\*footpath** **from #** \_\_\_\_\_ **to #** \_\_\_\_\_  
**\*bridleway**  
**\*byway open to all traffic**  
  
**to be shown as a** **\*footpath**  
**\*bridleway**  
**\*byway open to all traffic**

**\*varying / ~~adding to the~~ particulars relating to the** **\*footpath** **from #** \_\_\_\_\_ **to #** \_\_\_\_\_  
~~\*bridleway~~  
~~\*byway open to all traffic~~  
  
 by providing that LENGTH OF FOOTPATH 16 AS SHOWN ON  
MAP FROM POINT A TO POINT B  
SHOULD BE  
ROUTE OF FOOTPATH ~~CHANGED~~  
FROM SOUTH TO NORTH SIDE OF DITCH

*explain how you want the particulars altered*

and shown on the map accompanying this notice.

Dated \_\_\_\_\_ Signed \_\_\_\_\_

25/1/2000



# SUMMARY OF MODIFICATION ORDER APPLICATION

Wildlife and Countryside Act 1981

## The Definitive Map and Statement of Public Rights of Way in Hertfordshire

Name and address  
of Applicant

Lord G MCGROVDALE

CAMFIELD ESTATE 65 CAMFIELD PLACE

Date of Application

25/1/2000

NR HATFIELD HERTS AL9 6JE

### Description

Please describe the route starting at one end and working through to the other end.

Describe any feature of note, roads, landmarks, buildings, hedges etc.

If the route has a name or nickname please give it here.

The present route is along the west side of the field known as FARCOWS. It keeps to the edge of the field alongside the ditch.

This is not the line shown on the definite map as this clearly shows the route should be on the east side of the ditch.

### Length

Please give the approximate length of the entire path in metres.

If you are claiming more than one path in the same application please give the length of each path separately.

Approx 300 metres

### Width

Please give the full width of the path you are claiming.

Please also give the width of the claimed path as it is now

Width claimed :

6 feet

Width now :

6 feet

### Nature of surface

Please describe the surface of the path e.g. grass, made up track, ploughed, mud.

EDGE OF FIELD. Either ploughed or stubble

### Location of structures

Please give details and grid references for any gates, stiles, fences, bollards, barriers etc which are on the route now.

Do not give details of fences if they run beside the route unless they are encroaching.

Structure

Grid Ref

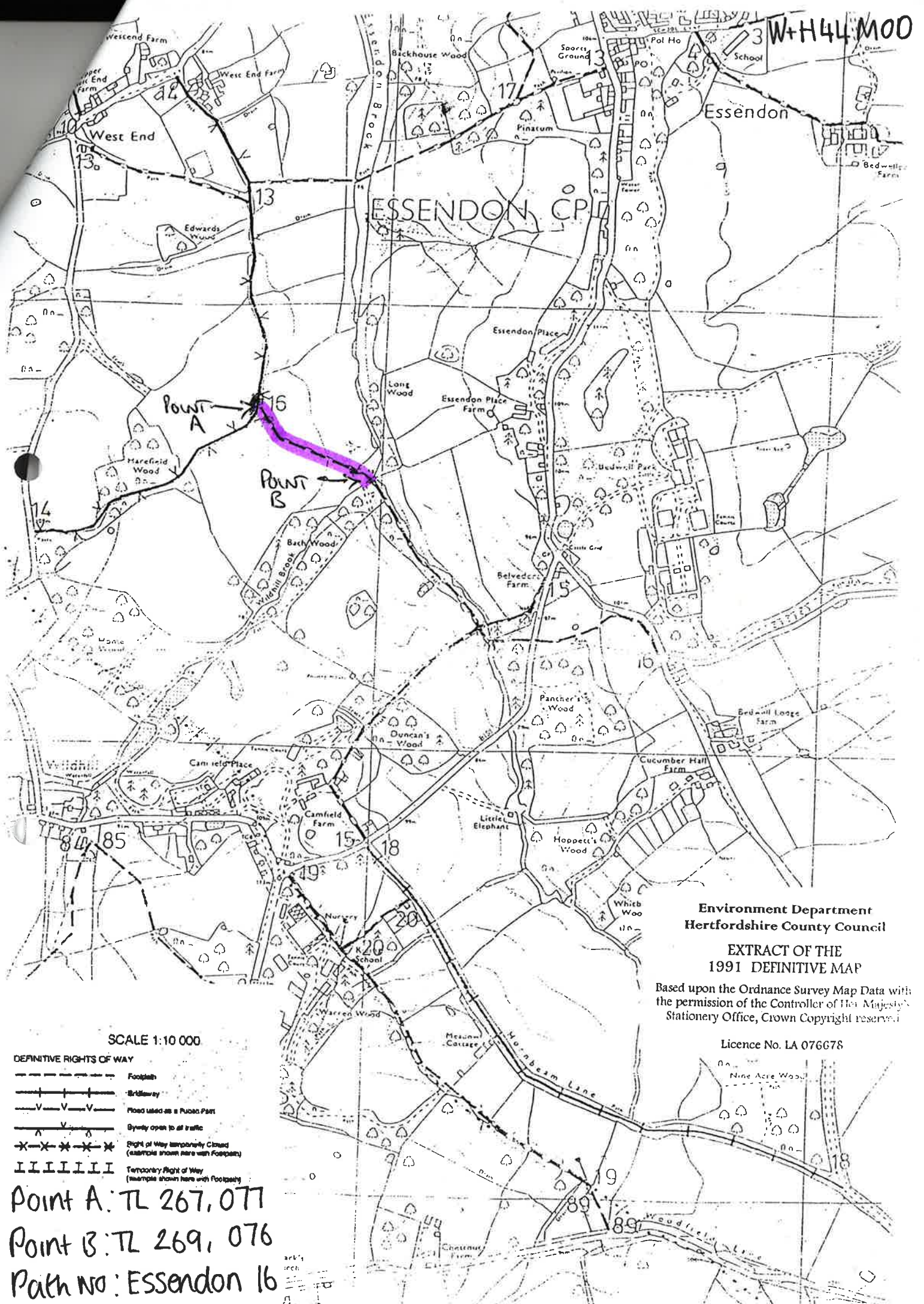
Structure

Grid Ref

Structure

Grid Ref

NR applicable



Environment Department  
Hertfordshire County Council

EXTRACT OF THE  
1991 DEFINITIVE MAP

Based upon the Ordnance Survey Map Data with  
the permission of the Controller of Her Majesty's  
Stationery Office, Crown Copyright reserved

Licence No. LA 076678

SCALE 1:10 000

- DEFINITIVE RIGHTS OF WAY**
- Footpath
  - +----- Bridleway
  - V----- Flood used as a Public Part
  - A----- Gately open to all traffic
  - X----- Right of Way temporarily Closed (examples shown here with Footpath)
  - IIIIIIII Territory Right of Way (examples shown here with Footpath)

Point A: TL 267, 077  
Point B: TL 269, 076  
Path No: Essendon 16