

REGISTER OF APPLICATIONS - MODIFICATION ORDERS

DETAILS OF APPLICATION

District Oacorum File Name Peatmans Lane
 Parish Flamstead Application Date 01/08/2002

Grid References

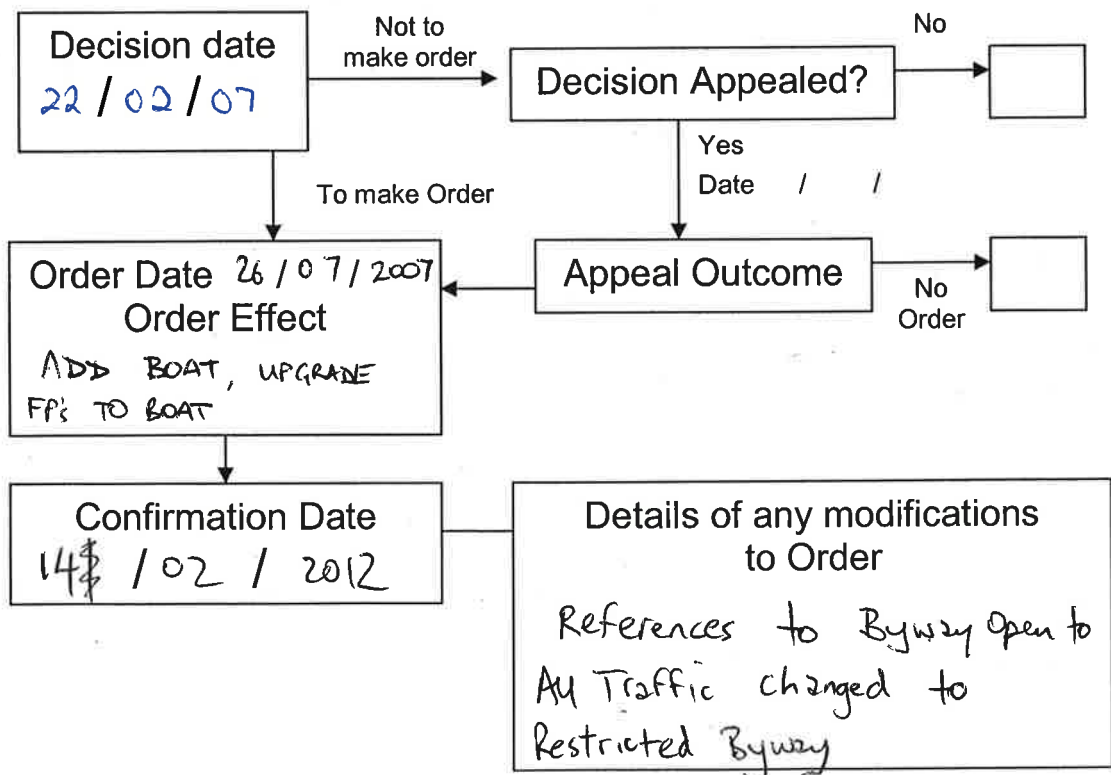
Application to Adding and upgrading to a BOAT Point A TL 048, 140
 Point B TL 050, 129

Applicant Mr. Kevin Marshall

Nearest City Town Village
St Albans Flamstead Jockey End

Addresses of properties affected House Name/Street Postcode
Gaddesden Row CP School HP2 6HG
THE Golden Parsonage Gaddesden Row HP5 6HG
Whitehouse Farm Gaddesden Row HP5 6HG

DETERMINATION (DECISION) OF APPLICATION



**APPLICATION FOR MODIFICATION ORDER
WILDLIFE AND COUNTRYSIDE ACT 1981**

**DEFINITIVE MAP AND STATEMENT OF PUBLIC RIGHTS OF WAY IN
HERTFORDSHIRE**

TO: Director of Planning and Environment
Hertfordshire County Council
OF: County Hall
Hertford
Hertfordshire SG13 8DN

(1) KEVIN MARSHALL (2) of
(3) 30, RIVERSIDE CLOSE
KINGS LANGLEY
HERTS, WD4 8HQ

hereby apply for an order under Section 53(2) of the Wildlife and Countryside Act 1981 modifying the definitive map and statement for the area by: (4)

~~[deleting the [byway open to all traffic][bridleway][footpath]
from to]~~

[adding the [byway open to all traffic][bridleway][footpath]
from BABIGS WOOD, M/REF 04 84, 1405 to JUNCTION WITH F/PTH 0521, 1325...]

[[upgrading][downgrading] to a [byway open to all traffic][bridleway][footpath] the
[byway open to all traffic][bridleway][footpath]
from GADSDON ROW SCHOOL, OS01, 1295 to JUNCTION WITH TRACK 0521, 1325.]

~~[[varying][adding to] the particulars relating to the [byway open to all
traffic][bridleway][footpath].
from to]~~

by providing that (5) FOOTPATH TO BE UPGRADED FOR PART OF LENGTH
AND TRACK TO BE ADDED/UPGRADED FOR ALL LENGTH (TRACK
SHOWS ON OS PATHFINDER MAPS BUT NOT LANDRANGER SECS)]
as shown on the map annexed hereto (6).

(1) attach copies of the following documentary evidence (including statements
of witnesses) in support of this application: (7)

Dated : 24/6/2002 Signed: 

NOTICE OF APPLICATION FOR A MODIFICATION ORDER

Section 53(5) and Schedule 14 to the Wildlife and Countryside Act 1981
The Definitive Map and Statement of Public Rights of Way in Hertfordshire

To : MR HULSEY
of : CADDISBON ESTATE OFFICE, THE GOLDEN PARSONAGE, H.H.

name and
address of
owner or
occupier

Notice is hereby given that on the 1st day of AUGUST 2002

give the date
of your
application

I/we : KEVIN MARSHALL
of : 30, RIVERSIDE CLOSE, KINGS LANGLEY, HERTS WD4 8HQ.

name and
address of
applicant

made application to the Definitive Map Officers, Hertfordshire County Council, County Hall,
HERTFORD, SG13 8DN that the Definitive Map and Statement for the area be modified by

~~*deleting the~~ ~~*footpath~~ ~~from #~~ ~~to #~~
~~*bridleway~~
~~*byway open to all traffic~~

* delete a
appropriate
take data
from
application

*adding the ~~*footpath~~ from # 0484,1405 to # 0521,1325
~~*bridleway~~
~~*byway open to all traffic~~

* fill in
reference
for start
and end of
routes


*upgrading / downgrading the route currently shown as a ~~*footpath~~ from # 0521,1325 to # 0501,1295
~~*bridleway~~
~~*byway open to all traffic~~

to be shown as a ~~*footpath~~
~~*bridleway~~
~~*byway open to all traffic~~

~~*varying / adding to the particulars relating to the~~ ~~*footpath~~ ~~from #~~ ~~to #~~
~~by providing that~~ ~~*bridleway~~
~~*byway open to all traffic~~

explain how
you want
the
particulars
altered

and shown on the map accompanying this notice

Dated 1-8-02 Signed 

NOTICE OF APPLICATION FOR A MODIFICATION ORDER

Section 53(5) of and Schedule 14 to the
Wildlife and Countryside Act 1981

The Definitive Map and Statement of Public Rights of Way in Hertfordshire

To: **The Owner and Occupiers**
Of the *track running between Babies Wood (Grid Ref 0484,1405) and Gaddesden Row school (Grid Ref 0501,1295)*

I, Kevin Marshall of 30 Riverside Close, Kings Langley, Hertfordshire, hereby give notice that on 26th June 2002 I made application to Hertfordshire County Council of County Hall, Hertford, SG13 8DN that the Definitive Map and Statement for the area should be modified by: -

- Upgrading to a *B.O.A.T* part of the *Footpath* along the track leading from Gaddesden Row School at *Grid Ref 0501,1295* to *It's junction with the "Track" at Grid Ref 0521,1325* and adding a *B.O.A.T* from *It's junction with the "Track" at Grid Ref 0521,1325* to *It's junction opposite Dean Lane at Babies Wood at Grid Ref 0484,1405*.

Dated: 1st August 2002.

Signature: 

Note Not Forming Part of the Statutory Notice

- The Definitive Map and Statement of Public Rights of Way in Hertfordshire is a record of rights of way in the County.
- This application has been made because it appears that a public right of way exists which has not been recorded in the Definitive Map and Statement.
- A Definitive Map Modification Order (if confirmed) will not create new rights, but will record the rights, which already exist.

CERTIFICATE OF SERVICE OF NOTICE
OF
APPLICATION FOR A MODIFICATION ORDER

Wildlife and Countryside Act 1981
The Definitive Map and Statement of Public Rights of Way in Hertfordshire

To : *Definitive Map Officers, Hertfordshire County Council*
of : *Environment Department, County Hall, Pegs Lane, HERTFORD, SG13 8DN*

~~I/we~~ : *KEVIN MARSHALL*
of : *30, RIVERSIDE CLOSE, KINGSTANLEY, HERTS WD4 8HQ.*

*name and
address of
applicant*

hereby certify that the requirements of paragraph 2 of Schedule 14 to the Wildlife and Countryside Act 1981 have been complied with and attach a copy of each notice served pursuant to that Paragraph.

Dated 1st August 2002 Signed _____

Paragraph 2 of Schedule 14 to the Wildlife and Countryside Act states that ;

"the applicant shall serve a notice stating that the application has been made on every owner and occupier of any land to which the application relates"

"if, after reasonable inquiry has been made, the authority are satisfied that it is not practicable to ascertain the name or address of an owner or occupier of any land to which the application relates the authority may direct that the notice ... may be served by addressing it to him by the description 'owner' or 'occupier' of the land (describing it) and by affixing it to some conspicuous object or objects on the land"

SUMMARY OF MODIFICATION ORDER CLAIM

WILDLIFE AND COUNTRYSIDE ACT 1981

1. Position

- (a) Location of each end of path CORNER OF BABIES WOOD - OPPOSITE SIDE OF ROAD FROM DEAN LANE (LARGE OAK) TO GADDOSDEN ROAD SCHOOL.
(Any prominent features, landmarks, roads, buildings etc)
(GPS - (047145) - (049133))
- (b) Six figure grid reference for each end of path PATH NUMBER 04821405
to 05001296

2. Length (metric)

The path is a length of 1.287 km.

3. Width

The path is a width of VAGUE THROUGH WOODS BUT BETWEEN 5 TO 10 METRES.

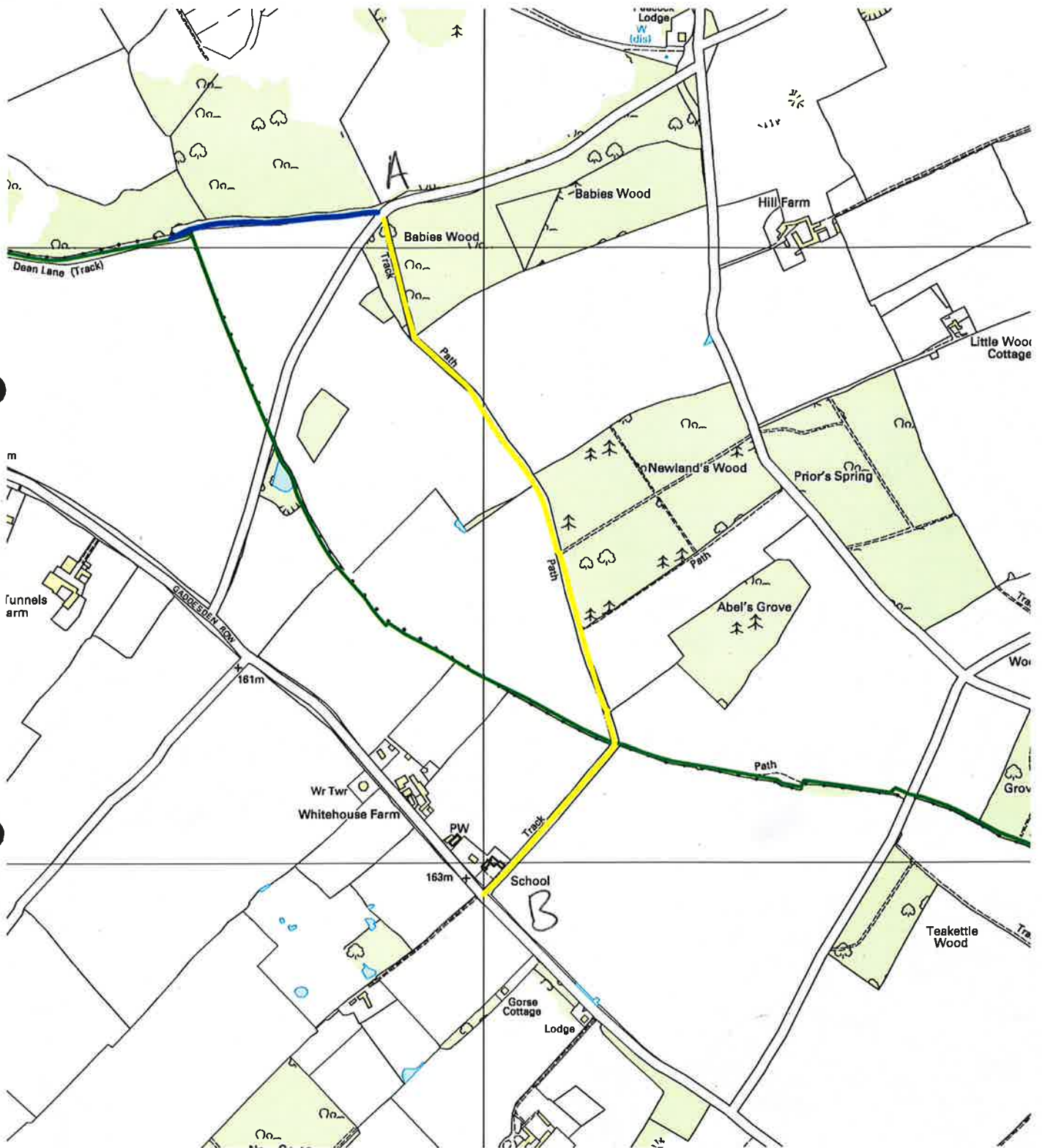
4. Nature of Surface

The surface consists of HARD PACKED DIRT, SOME MUD, GRASSY RUTS AND TARMAC.

5. Location of Lawful Obstructions

(Please mark on map and give grid reference below)

- (a) Stiles NONE
- (b) Gates NONE
- (c) Fences NONE
- (d) Any other lawful obstruction, or limitation or condition
.....
NO.



Point A: TL 084, 140

Point B: TL 050, 129



This map is based upon Ordnance Survey material with the permission of Ordnance Survey on behalf of the Controller of Her Majesty's Stationery Office. Unauthorised reproduction infringes Crown copyright and may lead to prosecution or civil proceedings. Hertfordshire County Council, LA 076678, 2005