

REGISTER OF APPLICATIONS - MODIFICATION ORDERS

DETAILS OF APPLICATION

District DACORUM File Name FLAUNDEN 8 TO BALDWIN'S WOOD
 Parish FLAUNDEN Application Date 25/4/07

Grid References

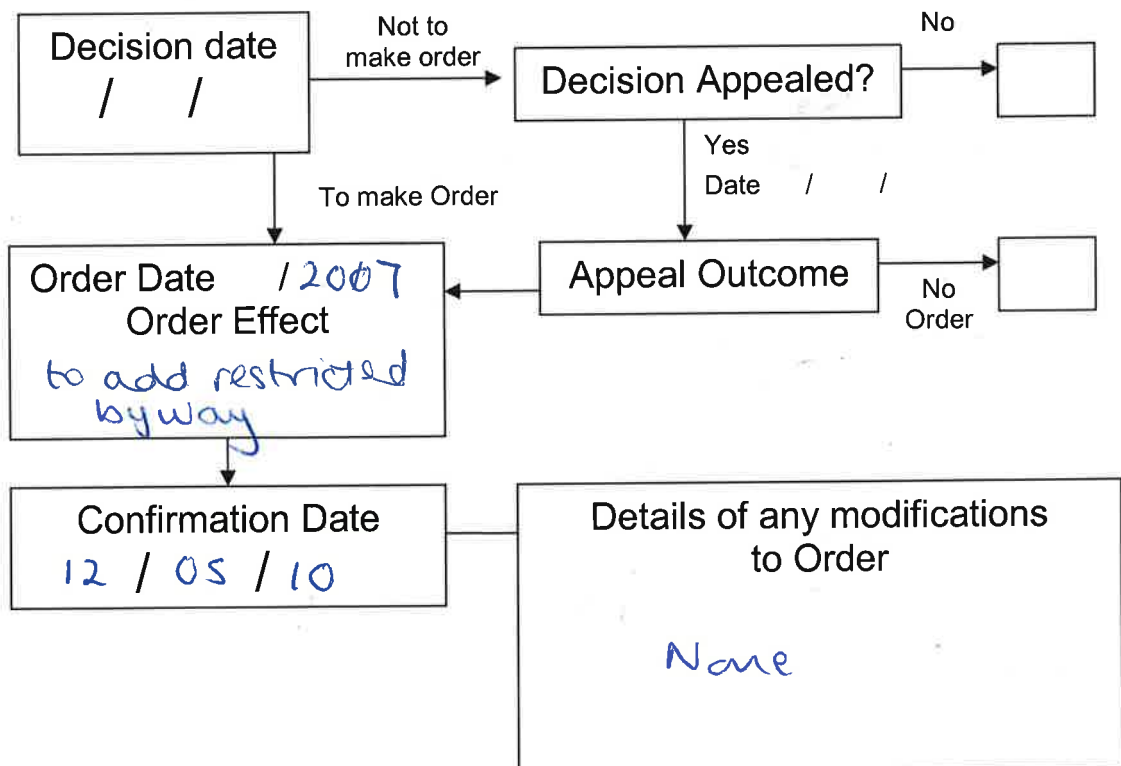
Application to ADD A BRIDGEWAY Point A TQ 0095 9961
 Point B TL 027 0011

Applicant J. PAGE

	City	Town	Village
Nearest	<u>ST ALBANS</u>	<u>HEMEL HEMSTEAD</u>	<u>FLAUNDEN</u>

Addresses of properties affected	House Name/Street	Postcode

DETERMINATION (DECISION) OF APPLICATION



APPLICATION FOR A MODIFICATION ORDER

Wildlife and Countryside Act 1981
The Definitive Map and Statement of Public Rights of Way in Hertfordshire

To : *Definitive Map Officers, Hertfordshire County Council*
of : *Environment Department, County Hall, Pegs Lane, HERTFORD, SG13 8DN*

I/we : JANNE PAGE name and address of applicant
of : 36 BEECHWOOD AVENUE, LITTLE CHALFONT, AMERSHAM, Bucks HP6 6PN

hereby apply for an order under section 53(2) of the Wildlife and Countryside Act 1981 modifying the Definitive Map and Statement for the area by
N.B. Choose ONE of the four options given below

1. deleting the ~~*footpath~~ from # _____ to # _____ * delete a appropriate
~~*bridleway~~
~~*byway open to all traffic~~

2. adding the *footpath from # TQ0095 9961 to # Junction with BR9 at TL0110009 and continuing in easterly direction to junction with BR8 and FP2 at TL0127 0011 # fill in gr reference for start and end o routes
~~*bridleway~~
~~*byway open to all traffic~~

3. upgrading/downgrading the route currently shown as a ~~*footpath~~ from # _____ to # _____ not on Definitive map
~~*bridleway~~
~~*byway open to all traffic~~
so that it is shown as a *footpath
~~*bridleway~~
~~*byway open to all traffic~~

4. varying /adding to the particulars relating to the ~~*footpath~~ from # TQ0095 9961 to # TL0111 0009 and continuing east to TL0127 0011
~~*bridleway~~
~~*byway open to all traffic~~

by providing that the correct definition and markings on the Definitive Map. explain ho you wan the particula altered

and shown on the map accompanying this application.

I/we attach copies of the following evidence in support of this application;

FOUR PHOTOGRAPHS OF THE ROUTE, ONE AERIAL PHOTOGRAPHY MAP,
10 USER EVIDENCE FORMS COVERING OVER 20 YEARS
ONE ORDNANCE SURVEY MAP (HERTS) ONE "GETA MPS MAP

list the evidence which supports your applicatio

Dated 25th April 2007 Signed _____

SUMMARY OF MODIFICATION ORDER APPLICATION

Wildlife and Countryside Act 1981

The Definitive Map and Statement of Public Rights of Way in Hertfordshire

Name and address of Applicant MRS JANINE PAGE
36 BEECHWOOD AVENUE, LITTLE CHALFONT, AMERSHAM, Bucks

Date of Application 25th April 2007

Description

Please describe the route starting at one end and working through to the other end.

Describe any feature of note, roads, landmarks, buildings, hedges etc.

If the route has a name or nickname please give it here.

PHOTO
From junction with BR6 heading NORTH (1) the gravel track is bounded by a high bank with a hedge on top on the right hand side, bank and fence on the left (Photo 2). The track is sunk one or two metres below the level of mature hedgerows and fencing bordering arable fields on both sides. The track rises gently uphill and curves right as it gradually becomes level with the fields. (Photo 3) At the top it bends sharply to the right at the junction with BR9 on the left (Photo 4) It bends left and right again eastwards past the junction with the unclassified road north to Flounden Church, past High Top observatory until it meets BR8 at the junction with FP2

Length

Please give the approximate length of the entire path in metres.

If you are claiming more than one path in the same application please give the length of each path separately.

0.7 kms or approx 715 metres

Width

Please give the full width of the path you are claiming.

Please also give the width of the claimed path as it is now

Width claimed : Three to four metres

Width now : Approx three to four metres including hedges } no change required

Nature of surface

Please describe the surface of the path e.g. grass, made up track, ploughed, mud.

Gravel, sand, stone and chalk track, the topsoil washed away by heavy rains.

Location of structures

Please give details and grid references for any gates, stiles, fences, bollards, barriers etc which are on the route now.

Do not give details of fences if they run beside the route unless they are encroaching.

Structure	Grid Ref	Structure	Grid Ref	Structure	Grid Ref
-----------	----------	-----------	----------	-----------	----------

There are no gates, stiles, fences or barriers along this route.

COPY

NOTICE OF APPLICATION FOR A MODIFICATION ORDER

Section 53(5) and Schedule 14 to the Wildlife and Countryside Act 1981
The Definitive Map and Statement of Public Rights of Way in Hertfordshire

To : MR DAVID ALLEN
of : TURWESTON HOUSE, BRACKLEY, NORTHANTS, NN13 5JX
TURWESTON,

name and address of owner or occupier

Notice is hereby given that on the 25th day of April 2007

give the date of your application

I/we : MRS JANINE PAGE
of : 36 BEECHWOOD AVENUE, LITTLE CHALFONT, AMERSHAM, BUCKS
HP6 6PN

name and address of applicant

made application to the Definitive Map Officers, Hertfordshire County Council, County Hall, HERTFORD, SG13 8DN that the Definitive Map and Statement for the area be modified by

~~*deleting the~~ ~~*footpath~~ ~~from~~ ~~to~~
~~*bridleway~~ ~~not on definitive map~~
~~*byway open to all traffic~~

* delete a appropriate data from application

*adding the ~~*footpath~~ from TQ0095 9961 to TL0127 0011
~~*bridleway~~ (junction with BR6 and BR10) (junction BR8 and FP2)
~~*byway open to all traffic~~ going past junction with BR9 at TL0111 0009

* fill in grid reference for start and end of routes

*upgrading / ~~downgrading~~ the route currently shown as a ~~*footpath~~ from " " to " "
~~*bridleway~~ not on Definitive Map
~~*byway open to all traffic~~

to be shown as a ~~*footpath~~
~~*bridleway~~
~~*byway open to all traffic~~


*varying /adding to the particulars relating to the ~~*footpath~~ from TQ0095 9961 to TL0127 0011
~~*bridleway~~ (junction with BR6 and 10) (junction BR8 and FP2)
~~*byway open to all traffic~~ going past junction with BR9 at TL0111 0009

by providing that the correct definition and markings on the Definitive Map

explain how you want the particular altered

and shown on the map accompanying this notice.

Dated 25th April 2007 Signed



CERTIFICATE OF SERVICE OF NOTICE
OF
APPLICATION FOR A MODIFICATION ORDER

Wildlife and Countryside Act 1981
The Definitive Map and Statement of Public Rights of Way in Hertfordshire

To : *Definitive Map Officers, Hertfordshire County Council*
of : *Environment Department, County Hall, Pegs Lane, HERTFORD, SG13 8DN*

I/wc : JANINE PAGE

of : 36 BEECHWOOD AVENUE, LITTLE CHALPONT, AMERSHAM, BUCKS
HP6 6PN

*name and
address of
applicant*

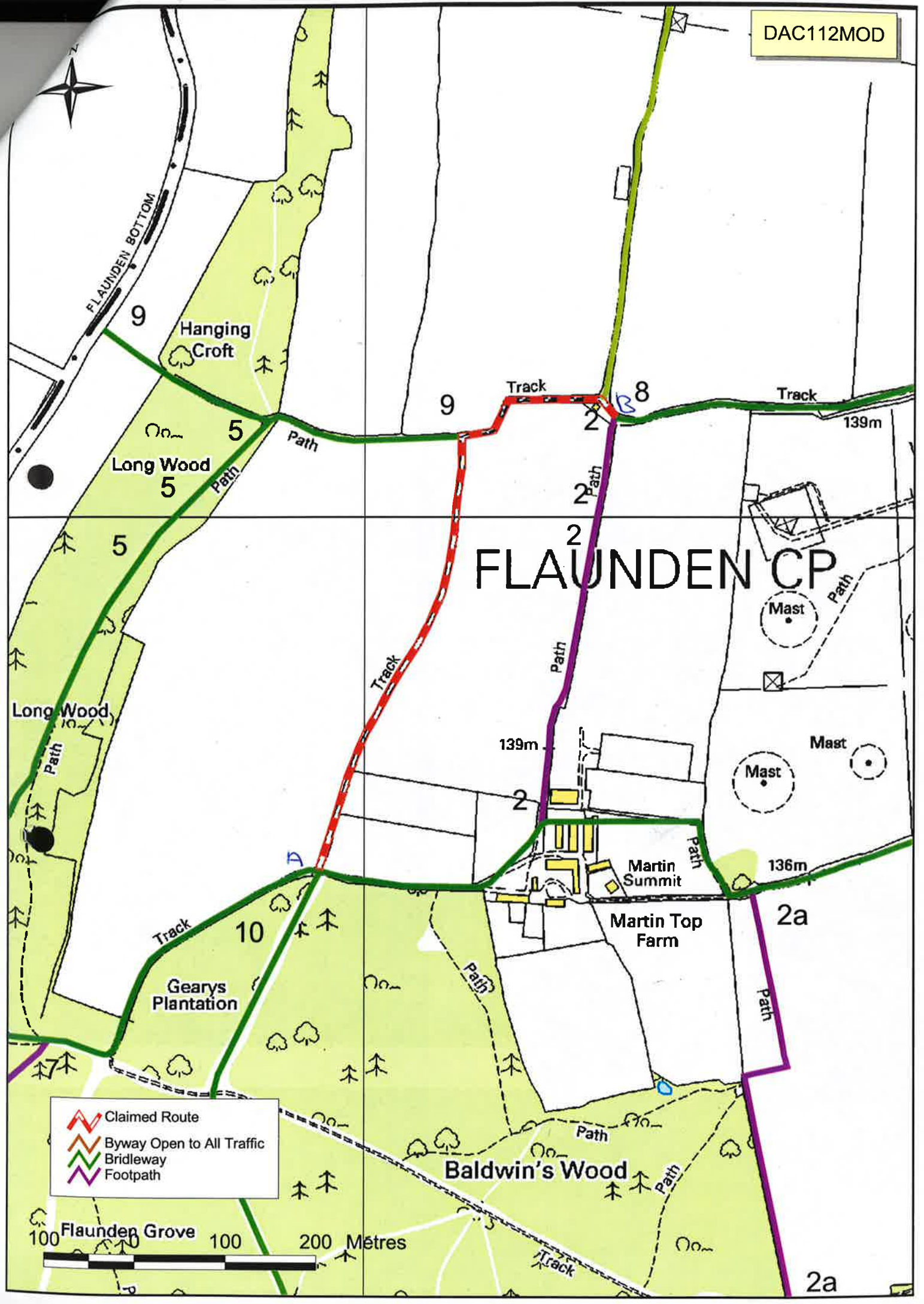
hereby certify that the requirements of paragraph 2 of Schedule 14 to the Wildlife and Countryside Act 1981 have been complied with and attach a copy of each notice served pursuant to that Paragraph.

Dated 25th April 2007 Signed 

Paragraph 2 of Schedule 14 to the Wildlife and Countryside Act states that ;

"the applicant shall serve a notice stating that the application has been made on every owner and occupier of any land to which the application relates"

"if, after reasonable inquiry has been made, the authority are satisfied that it is not practicable to ascertain the name or address of an owner or occupier of any land to which the application relates the authority may direct that the notice ... may be served by addressing it to him by the description 'owner' or 'occupier' of the land (describing it) and by affixing it to some conspicuous object or objects on the land"



FLAUNDEN BOTTOM

Hanging Croft

Long Wood

Long Wood

Gearys Plantation

Baldwin's Wood

Martin Summit

Martin Top Farm

Mast

Mast

Mast

139m

139m

136m

- Claimed Route
- Byway Open to All Traffic
- Bridleway
- Footpath



Flaunden Grove

2a

FLAUNDEN CP