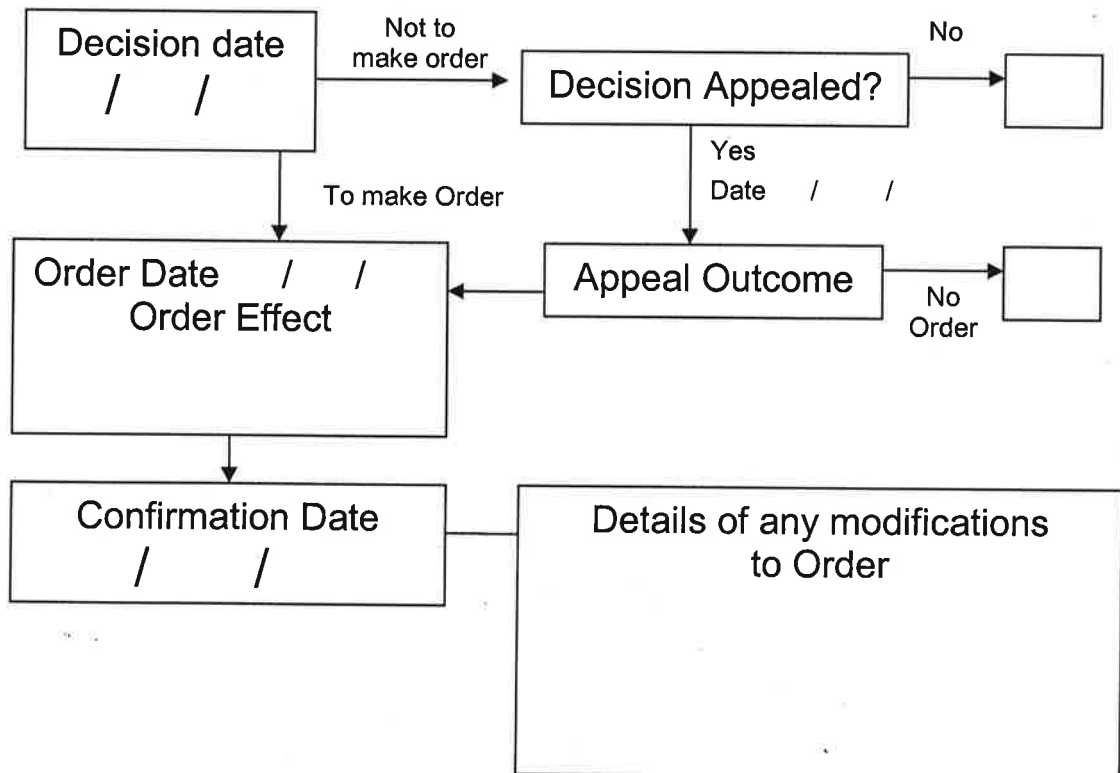


**REGISTER OF APPLICATIONS - MODIFICATION ORDERS**

**DETAILS OF APPLICATION**

District	<u>East Herts</u>	File Name	<u>Furneux Pelham 6</u>
Parish	<u>Furneux Pelham</u>	Application Date	<u>22/10/04</u>
		Grid References	
Application to	<u>Delete part of FP</u>	Point A	<u>TL 432, 278</u>
<u>Furneux Pelham 6</u>		Point B	<u>TL 433, 278</u>
Applicant	<u>Mr Davidson &amp; Mr Smart</u>		
Nearest	City	Town	Village
	<u>Cambridge</u>	<u>Buntingford</u>	<u>Furneux Pelham</u>
Addresses of properties affected	House Name/Street	Postcode	
	<u>Thatch End, The Causeway</u>	<u>SG9 0LW</u>	
	<u>Tinkers Hall farm</u>	<u>SG9 0LJ</u>	
	<u>Furneux Pelham School</u>	<u>SG9 0LH</u>	

**DETERMINATION (DECISION) OF APPLICATION**



# APPLICATION FOR A MODIFICATION ORDER

Wildlife and Countryside Act 1981

The Definitive Map and Statement of Public Rights of Way in Hertfordshire

To : Definitive Map Officers, Hertfordshire County Council  
 of : Environment Department, County Hall, Pegs Lane,  
 HERTFORD, SG13 8DN

I/we : EDWARD A. DAVIDSON

name and  
 address of  
 applicant(s)

of : THATCH END THE CAUSEWAY FURNEUX PELHAM  
 BUNTINGFORD, HERTFORDSHIRE SG9 0LW

hereby apply for an order under section 53(2) of the Wildlife and Countryside Act 1981  
 modifying the Definitive Map and Statement for the area by

(N.B. Choose ONE of the four options given below)

1. deleting the	<u>so much of Furneux Pelham footpath 6 as is described on the first page attached</u>	from #	to #	*delete as appropriate
	*footpath			
	*bridleway			
	*RUPP/restricted byway			
	*byway open to all traffic			
2. adding the		from #	to #	# fill in grid references for start and end of routes
	*footpath			
	*bridleway			
	*byway open to all traffic			
3. upgrading/downgrading the route currently shown as a		from #	to #	
	*footpath			
	*bridleway			
	*RUPP/restricted byway			
	*byway open to all traffic			
so that it is shown as a				
	*footpath			
	*bridleway			
	*byway open to all traffic			
3. varying /adding to the particulars relating to the		from #	to #	
	*footpath			
	*bridleway			
	*byway open to all traffic			
by providing that				explain how you want the particulars altered

and shown on the map accompanying this application.

I/we attach copies of the following evidence in support of this application;


list the  
 evidence  
 which  
 supports  
 your  
 application

- 1) COPY MAPS: OS 1<sup>st</sup> Ed. 1875; OS 1921; 1<sup>st</sup> Definitive Map 1953; Special Review Draft Map 1984; Definitive Map 1986, 1991, 2000.
- 2) Statement in support of application with copy correspondence
- 3) Certificate of title. 4) Ordnance Survey 1) Ownership plan.

Dated

Signed

20.12.04



# NOTICE OF APPLICATION FOR A MODIFICATION ORDER

Section 53(5) and Schedule 14 to the Wildlife and Countryside Act 1981  
**The Definitive Map and Statement of Public Rights of Way in Hertfordshire**

To : EDWARD A. DAVIDSON  
of : Thorn End, Furneux Pelham, Hemel Hempstead,  
Hertfordshire SG9 0LW

*name and address of owner or occupier*

Notice is hereby given that on \_\_\_\_\_ day of \_\_\_\_\_ 20\_\_\_\_  
the \_\_\_\_\_ of \_\_\_\_\_

*give the date of your application*

I/we : HAROLD J. SMART  
of : Tinkers Hall Farm, Furneux Pelham, Hemel Hempstead,  
Hertfordshire SG9 0LW

*name and address of applicant(s)*

made application to the Definitive Map Officers, Hertfordshire County Council, County Hall, HERTFORD, SG13 8DN that the Definitive Map and Statement for the area be modified by

~~so much of Furneux Pelham footpath 6 as is described on the page attached hereto~~  
\*deleting the \_\_\_\_\_ \*footpath \_\_\_\_\_ from \_\_\_\_\_ to # \_\_\_\_\_  
\_\_\_\_\_ \*bridleway \_\_\_\_\_  
\_\_\_\_\_ \*byway open to all traffic \_\_\_\_\_

*delete as appropriate - take detail from application*

\*adding the \_\_\_\_\_ \*footpath \_\_\_\_\_ from # \_\_\_\_\_ to # \_\_\_\_\_  
\_\_\_\_\_ \*bridleway \_\_\_\_\_  
\_\_\_\_\_ \*byway open to all traffic \_\_\_\_\_

*\* fill in grid references for start and end of routes*

\*upgrading / downgrading the route currently shown as a \_\_\_\_\_ \*footpath \_\_\_\_\_ from # \_\_\_\_\_ to # \_\_\_\_\_  
\_\_\_\_\_ \*bridleway \_\_\_\_\_  
\_\_\_\_\_ \*byway open to all traffic \_\_\_\_\_  
to be shown as a \_\_\_\_\_ \*footpath \_\_\_\_\_  
\_\_\_\_\_ \*bridleway \_\_\_\_\_  
\_\_\_\_\_ \*byway open to all traffic \_\_\_\_\_

\*varying /adding to the \_\_\_\_\_ \*footpath \_\_\_\_\_ from # \_\_\_\_\_ to # \_\_\_\_\_  
particulars relating to the \_\_\_\_\_ \*bridleway \_\_\_\_\_  
\_\_\_\_\_ \*byway open to all traffic \_\_\_\_\_

by providing that \_\_\_\_\_  
\_\_\_\_\_

*explain how you want the particulars altered*

and shown on the map accompanying this notice.

Dated \_\_\_\_\_ Signed \_\_\_\_\_

CERTIFICATE OF SERVICE OF NOTICE  
OF  
APPLICATION FOR A MODIFICATION ORDER

Wildlife and Countryside Act 1981  
The Definitive Map and Statement of Public Rights of Way in Hertfordshire

To : *Definitive Map Officers, Hertfordshire County Council*  
of : *Environment Department, County Hall, Pegs Lane, HERTFORD,*  
*SG13 8DN*

I/we : *G EDWARDS A. DAVIDSON* name and  
address of  
applicant(s)  
of : *Thatch End, Furneux Pelham, Hemel Hempstead*  
*Hertfordshire SG9 0LW*

hereby certify that the requirements of paragraph 2 of Schedule 14 to the Wildlife and Countryside Act 1981 have been complied with and attach a copy of each notice served pursuant to that Paragraph.

Dated *20.11.2004* Signed 

**Paragraph 2 of Schedule 14 to the Wildlife and Countryside Act states that ;**

*"the applicant shall serve a notice stating that the application has been made on every owner and occupier of any land to which the application relates"*

*"if, after reasonable inquiry has been made, the authority are satisfied that it is not practicable to ascertain the name or address of an owner or occupier of any land to which the application relates the authority may direct that the notice ... may be served by addressing it to him by the description 'owner' or 'occupier' of the land (describing it) and by affixing it to some conspicuous object or objects on the land"*

# SUMMARY OF MODIFICATION ORDER APPLICATION

Wildlife and Countryside Act 1981

The Definitive Map and Statement of Public Rights of Way in Hertfordshire

Name and address of Applicant EDWARD A. DAVIDSON  
THATCH END FURNOX PELHAM BUNTINGFORD  
HERTFORDSHIRE SG9 0LW

Date of Application 20.X.2004

## Description

Please describe the route starting at one end and working through to the other end.  
Describe any feature of note, roads, landmarks, buildings, hedges etc.  
If the route has a name or nickname please give it here.

See application.

## Length

Please give the approximate length of the entire path in metres.  
If you are claiming more than one path in the same application please give the length of each path separately.

100m approx.

## Width

Please give the full width of the path you are claiming to be deleted  
Please also give the width of the claimed path as it is now

Width claimed : —

Width now : Full width (believed to be 2m or less)

## Nature of surface

Please describe the surface of the path e.g. grass, made up track, ploughed, mud.

Earth, mud, bottom of ditch

## Location of structures

Please give details and grid references for any gates, stiles, fences, bollards, barriers etc which are on the route now. Do not give details of fences if they run beside the route unless they are encroaching.

Structure	Grid Ref	Structure	Grid Ref	Structure	Grid Ref
		<u>1 stile near western end</u>			

# APPLICATION FOR A MODIFICATION ORDER

Wildlife and Countryside Act 1981  
**The Definitive Map and Statement of Public Rights of Way in Hertfordshire**

To : *Definitive Map Officers, Hertfordshire County Council*  
 of : *Environment Department, County Hall, Pegs Lane, HERTFORD, SG13 8DN*

I/we : *HAROLD E. SMART* name and address of applicant(s)  
 of : *Tinkers Hall Farm, Fumaux Pellan, Buntingford, Hertfordshire SG9 0LW*

hereby apply for an order under section 53(2) of the Wildlife and Countryside Act 1981 modifying the Definitive Map and Statement for the area by

(N.B. Choose ONE of the four options given below)

1. deleting the *so much of Fumaux Pellan footpath 6 as is described in the first page attached* from # \_\_\_\_\_ to # \_\_\_\_\_ *\* delete as appropriate hereto*  
 \*footpath  
 \*bridleway  
 \*RUPP/restricted byway  
 \*byway open to all traffic

2. adding the \_\_\_\_\_ from # \_\_\_\_\_ to # \_\_\_\_\_ # fill in grid references for start and end of routes  
 \*footpath  
 \*bridleway  
 \*byway open to all traffic

3. upgrading/downgrading the route currently shown \_\_\_\_\_ from # \_\_\_\_\_ to # \_\_\_\_\_  
 the route currently shown \_\_\_\_\_  
 as a \_\_\_\_\_  
 so that it is shown as a \_\_\_\_\_  
 \*footpath  
 \*bridleway  
 \*RUPP/restricted byway  
 \*byway open to all traffic  
 \*footpath  
 \*bridleway  
 \*byway open to all traffic

3. varying /adding to the particulars relating to the \_\_\_\_\_ from # \_\_\_\_\_ to # \_\_\_\_\_  
 the \_\_\_\_\_  
 by providing that \_\_\_\_\_  
 \_\_\_\_\_  
 \_\_\_\_\_  
 explain how you want the particulars altered

and shown on the map accompanying this application.

I/we attach copies of the following evidence in support of this application;  
*list the evidence which supports your application*

- 1) COPY MAPS: O.S. 1<sup>st</sup> ed. 1878; O.S. 1921; 1. Definitive map 1953; Special Renewal map 1984; Definitive map 1986, 1991, 2000
- 2) Statement in support of application with copy correspondence
- 3) Certificate of servitude
- 4) Sundry, O.D. documents etc.

Dated *22.10.04* Signed \_\_\_\_\_

# NOTICE OF APPLICATION FOR A MODIFICATION ORDER

Section 53(5) and Schedule 14 to the Wildlife and Countryside Act 1981  
**The Definitive Map and Statement of Public Rights of Way in Hertfordshire**

To : HAROLD F. SMART name and address of owner or occupier  
of : Trinkers Hall Farm, Furneux Pelham, Berkhamstead, Hertfordshire

Notice is hereby given that on \_\_\_\_\_ day of \_\_\_\_\_ 20\_\_\_\_  
the \_\_\_\_\_ of \_\_\_\_\_ give the date of your application

I/we : EDWARD A. DAVIDSON name and address of applicant(s)  
of : Trinkers End, Furneux Pelham, Berkhamstead, Hertfordshire SG9 0LW

made application to the Definitive Map Officers, Hertfordshire County Council, County Hall, HERTFORD, SG13 8DN that the Definitive Map and Statement for the area be modified by

~~\*deleting the so much of Furneux Pelham footpath 6 as is described in the attached sheets from # \_\_\_\_\_ to # \_\_\_\_\_~~  
~~\*bridleway \_\_\_\_\_~~  
~~\*byway open to all traffic \_\_\_\_\_~~

\*adding the \_\_\_\_\_  
\*footpath \_\_\_\_\_ from # \_\_\_\_\_ to # \_\_\_\_\_  
\*bridleway \_\_\_\_\_  
\*byway open to all traffic \_\_\_\_\_ \* fill in grid references for start and end of routes

\*upgrading / downgrading the route currently shown as a \_\_\_\_\_  
to be shown as a \_\_\_\_\_  
\*footpath \_\_\_\_\_ from # \_\_\_\_\_ to # \_\_\_\_\_  
\*bridleway \_\_\_\_\_  
\*byway open to all traffic \_\_\_\_\_

\*varying /adding to the \_\_\_\_\_  
particulars relating to the \_\_\_\_\_  
\*footpath \_\_\_\_\_ from # \_\_\_\_\_ to # \_\_\_\_\_  
\*bridleway \_\_\_\_\_  
\*byway open to all traffic \_\_\_\_\_

by providing that \_\_\_\_\_ explain how you want the particulars altered

and shown on the map accompanying this notice.

Dated 20.4.04 Signed \_\_\_\_\_


**CERTIFICATE OF SERVICE OF NOTICE**  
OF  
**APPLICATION FOR A MODIFICATION ORDER**

Wildlife and Countryside Act 1981  
**The Definitive Map and Statement of Public Rights of Way in Hertfordshire**

To : *Definitive Map Officers, Hertfordshire County Council*  
of : *Environment Department, County Hall, Pegs Lane, HERTFORD,*  
*SG13 8DN*

I/we : *HAROLD J. SMART* name and  
address of  
applicant(s)  
of : *Tinkers Hall Farm, Furze Pelham, Buntingford*  
*Hertfordshire SG9 0LJ*

hereby certify that the requirements of paragraph 2 of Schedule 14 to the Wildlife and Countryside Act 1981 have been complied with and attach a copy of each notice served pursuant to that Paragraph.

Dated 22.10.04 Signed 

**Paragraph 2 of Schedule 14 to the Wildlife and Countryside Act states that ;**

*"the applicant shall serve a notice stating that the application has been made on every owner and occupier of any land to which the application relates"*

*"if, after reasonable inquiry has been made, the authority are satisfied that it is not practicable to ascertain the name or address of an owner or occupier of any land to which the application relates the authority may direct that the notice ... may be served by addressing it to him by the description 'owner' or 'occupier' of the land (describing it) and by affixing it to some conspicuous object or objects on the land"*



# SUMMARY OF MODIFICATION ORDER APPLICATION

Wildlife and Countryside Act 1981

## The Definitive Map and Statement of Public Rights of Way in Hertfordshire

Name and address of Applicant HAROLD E SMART  
TINKERS HALL FARM, FURNEUX POLHAM, HERTS, SG9 0LJ

Date of Application 22.10.04

### Description

Please describe the route starting at one end and working through to the other end.  
Describe any feature of note, roads, landmarks, buildings, hedges etc.  
If the route has a name or nickname please give it here.

See application

### Length

Please give the approximate length of the entire path in metres.  
If you are claiming more than one path in the same application please give the length of each path separately.

100m approx.

### Width

Please give the full width of the path you are claiming to be deleted  
Please also give the width of the claimed path as it is now

Width claimed : -

Width now : full width (believed to be 2m. or less)

### Nature of surface

Please describe the surface of the path e.g. grass, made up track, ploughed, mud.

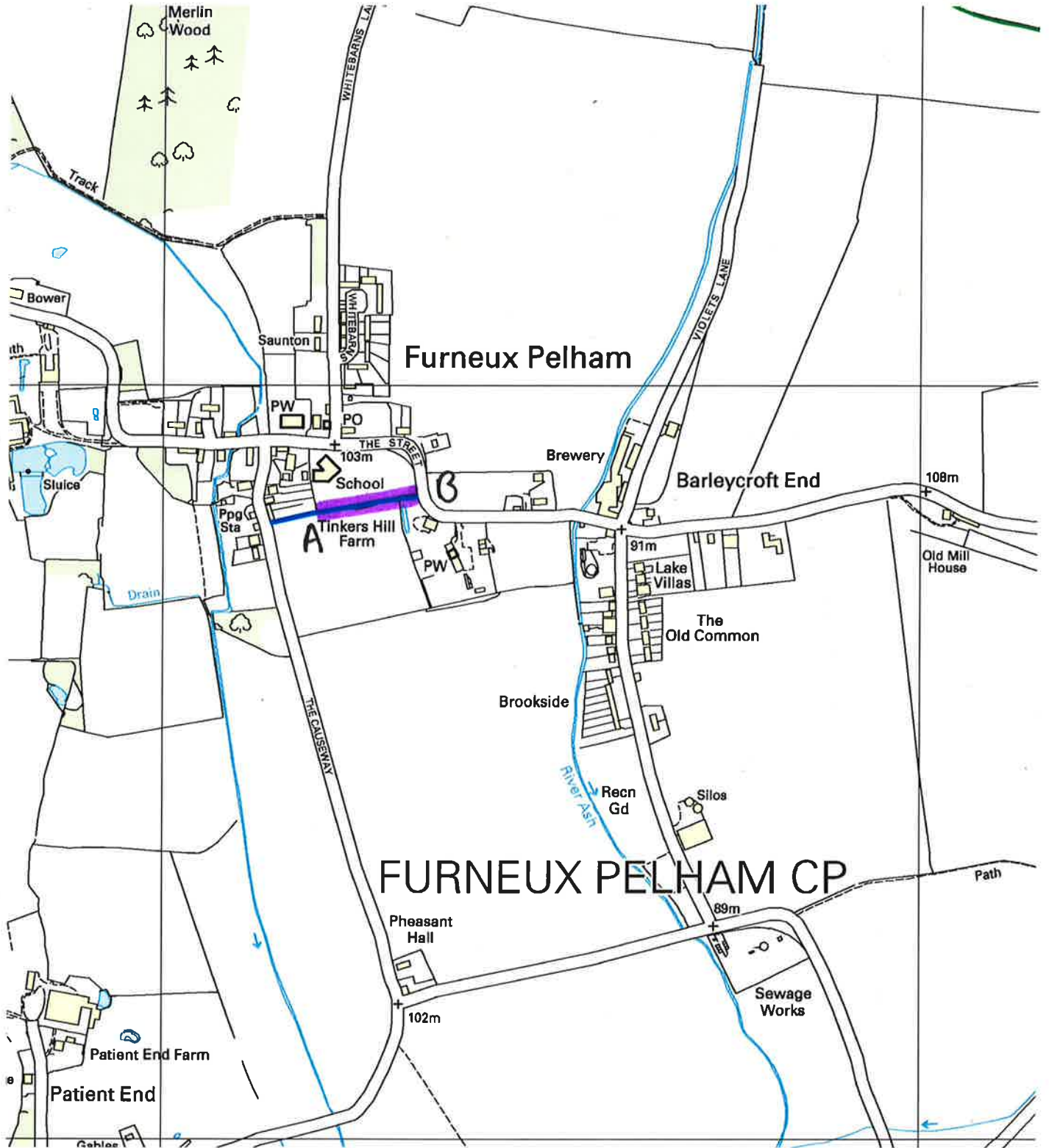
Earth, mud, bottom of ditch

### Location of structures

Please give details and grid references for any gates, stiles, fences, bollards, barriers etc which are on the route now. Do not give details of fences if they run beside the route unless they are encroaching.

Structure	Grid Ref	Structure	Grid Ref	Structure	Grid Ref
-----------	----------	-----------	----------	-----------	----------

1 stile near western end



Point A: TL 432, 278  
Point B: TL 433, 278



This map is based upon Ordnance Survey material with the permission of Ordnance Survey on behalf of the Controller of Her Majesty's Stationery Office. Unauthorised reproduction infringes Crown copyright and may lead to prosecution or civil proceedings. Hertfordshire County Council, LA 076678, 2005