

NOTICE OF MODIFICATION ORDER

Section 53 of the Wildlife and Countryside Act 1981

HERTFORDSHIRE COUNTY COUNCIL

Definitive Map and Statement of Public
Rights of Way in Hertfordshire

The Hertfordshire County Council (Graveley 15, 18 and 21 and Wymondley 24) Modification Order 2016

The above Order made on 19th February 2016, if confirmed as made, will modify the Definitive Map and Statement for the area by:-

Deleting from them the entire width of that part of Graveley Footpath 15 commencing from the junction with the public road known as Turf Lane at TL 2292 2796 (point D on the Order Plan) and continuing along Turf Lane in a generally south south westerly direction for approximately 90 metres to the southernmost point of Graveley Footpath 15 at TL 2290 2788 (point E on the Order Plan).

Adding to them a public bridleway commencing at the junction with Graveley Lane (also known as Pinch Lane)/Wymondley Bridleway 1 at TL 2294 2834 (point A on the Order Plan) and continuing along the track known as Green Lane in a generally south south easterly direction for approximately 180 metres to the junction with Milksey Lane/Graveley Bridleway 18 and Turf Lane/Wymondley Restricted Byway 24 at TL 2299 2816 (point B on the Order Plan).

Upgrading to restricted byway that part of Turf Lane/Graveley Footpath 15 commencing at the junction with Green Lane/Graveley 21 and Milksey Lane/Graveley 18 at TL 2299 2816 (point B on the Order Plan) and continuing along the track and Graveley/Wymondley parish boundary in a generally south south westerly direction for approximately 210 metres to the junction with the public road known as Turf Lane at TL 2292 2796 (point D on the Order Plan).

Upgrading to bridleway Milksey Lane/Graveley Footpath 18 commencing at the junction with Green Lane/Graveley 21 and Turf Lane/Graveley 15 at TL 2299 2816 (point B on the Order Plan) and continuing along the track in a generally south easterly direction for approximately 120 metres to the junction with Graveley High Street (public road) at TL 2307 2808 (point C on the Order Plan).

A copy of the Order and the Order Plan may be seen free of charge at Front Reception of Hertfordshire County Council, County Hall, Hertford, from 9.00 am to 4.00 pm on Monday to Friday and at North Herts Council, Gernon Road, Letchworth, SG6 3JF. Copies of the Order and Plan may be bought at the price of £2.

Any representation or objection relating to the Order must be sent in writing to the Definitive Map Officer, Rights of Way Unit, Environment Department, Hertfordshire County Council, County Hall, Hertford, Hertfordshire SG13 8DN (ref: HJD/NH249) to arrive no later than 21st April 2016 and applicants must include particulars of the grounds on which it is made.

If no representations or objections are duly made to the Order, or if any so made are withdrawn, the Hertfordshire County Council, instead of submitting the Order to the

Secretary of State may itself confirm the Order. If the Order is submitted to the Secretary of State for the Environment, any representations or objections which have been duly made and not withdrawn will be sent with it.

Dated 10th March 2016

WILDLIFE AND COUNTRYSIDE ACT 1981

The Definitive Map and Statement of Public Rights of Way in Hertfordshire

Hertfordshire County Council (Graveley 15, 18 and 21 and Wymondley 24) Modification Order 2016

This Order is made by Hertfordshire County Council under Section 53(2)(b) of the Wildlife and Countryside Act 1981 ("the Act") because it appears to that authority that the Definitive Map and Statement of Public Rights of Way in Hertfordshire require modification in consequence of the occurrence of an event specified in Section 53(3) (c)(i), (ii) and (iii) of the Act, namely

(c) the discovery by the authority of evidence which (when considered with all other relevant evidence available to them) shows

(i) that a right of way which is not shown in the map and statement subsists or is reasonably alleged to subsist over land in the area to which the map relates, being a right of way such that the land over which the right subsists is a public path, a restricted byway or, subject to section 54A, a byway open to all traffic

(ii) that a highway shown in the map and statement as a highway of a particular description ought to be there shown as a highway of a different description; or

(iii) that there is no public right of way over land shown in the map and statement as a highway of any description, or any other particulars contained in the map and statement require modification.

The authority has consulted with every local authority whose area includes the land to which the Order relates. Hertfordshire County Council hereby order that:

1. For the purposes of this Order the relevant date is 6th December 2015.
2. The Definitive Map and Statement of Public Rights of Way in Hertfordshire shall be modified as described in Part II of the Schedule and shown on the plan attached to the Order ("the Order Plan").
3. This Order shall take effect on the date it is confirmed and may be cited as the Hertfordshire County Council (Graveley 15, 18 and 21 and Wymondley 24) Modification Order 2016.








SCHEDULE PART I

Modification of Definitive Map

Description of path or way to be deleted

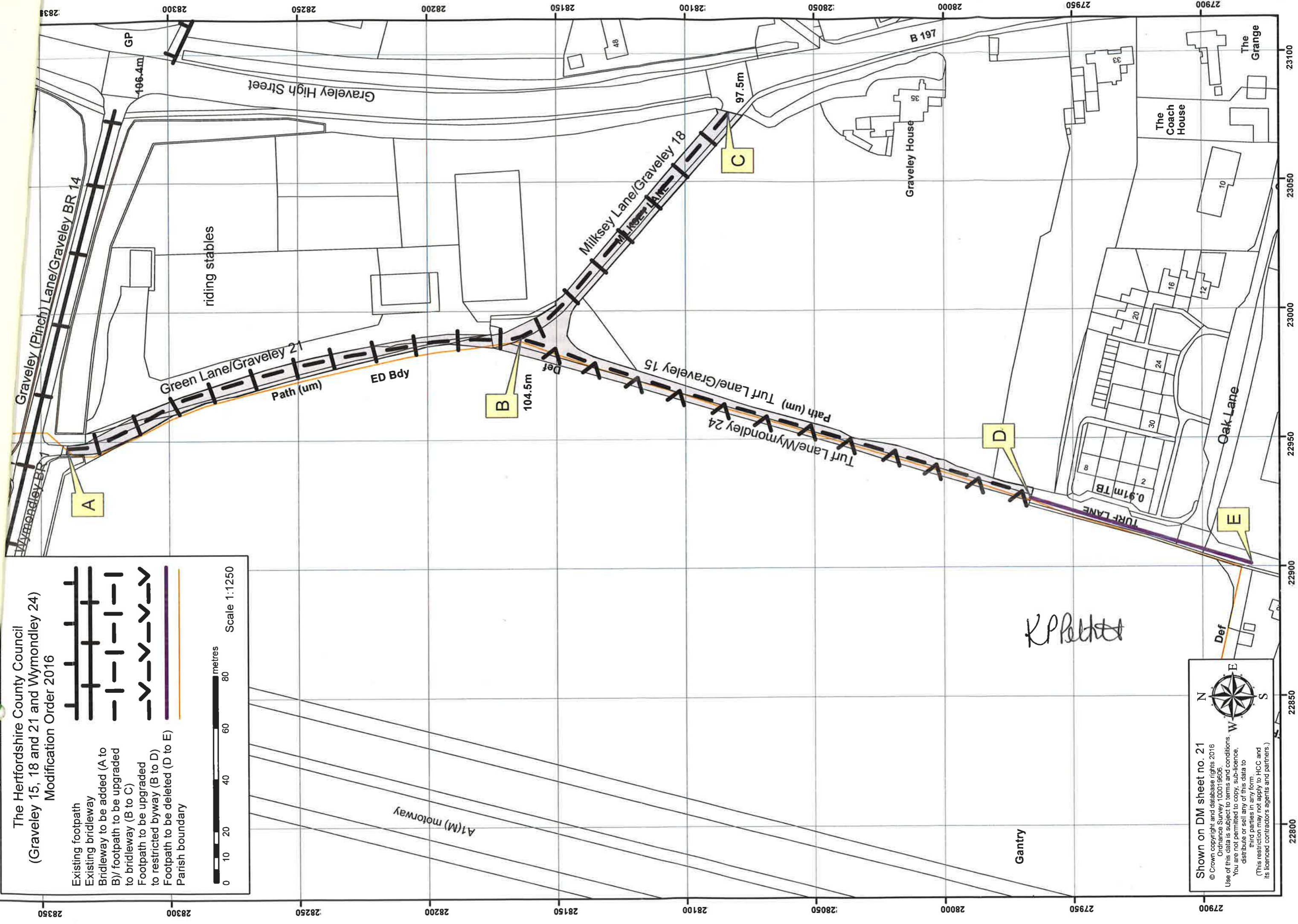
The entire width of that part of Graveley Footpath 15 commencing from the junction with the public road known as Turf Lane at TL 2292 2796 (point D on the Order Plan) and continuing along Turf Lane in a generally south south westerly direction for approximately 90 metres to the southernmost point of Graveley Footpath 15 at TL 2290 2788 (point E on the Order Plan).

The Hertfordshire County Council
(Graveley 15, 18 and 21 and Wymondley 24)
Modification Order 2016

-  Existing footpath
-  Existing bridleway
-  Bridleway to be added (A to B)
-  Footpath to be upgraded to bridleway (B to C)
-  Footpath to be upgraded to restricted byway (B to D)
-  Footpath to be deleted (D to E)
-  Parish boundary



Scale 1:1250



Shown on DM sheet no. 21
© Crown copyright and database rights 2016
Ordnance Survey 100019606
Use of this data is subject to terms and conditions.
You are not permitted to copy, sub-licence, distribute or sell any of this data to third parties in any form.
(This restriction may not apply to HCC and its licenced contractors agents and partners.)

Description of path or way to be added

A public bridleway commencing at the junction with Graveley Lane (also known as Pinch Lane)/Wymondley Bridleway 1 at TL 2294 2834 (point A on the Order Plan) and continuing along the track known as Green Lane in a generally south south easterly direction for approximately 180 metres to the junction with Milksey Lane/Graveley Bridleway 18 and Turf Lane/Wymondley Restricted Byway 24 at TL 2299 2816 (point B on the Order Plan).

Width: Between 4.5 metres and 7.5 metres as shown shaded grey on the Order Plan

Limitations: None

Description of public right of way to be upgraded

Upgrading to restricted byway that part of Turf Lane/Graveley Footpath 15 commencing at the junction with Green Lane/Graveley 21 and Milksey Lane/Graveley 18 at TL 2299 2816 (point B on the Order Plan) and continuing along the track and Graveley/Wymondley parish boundary in a generally south south westerly direction for approximately 210 metres to the junction with the public road known as Turf Lane at TL 2292 2796 (point D on the Order Plan).

Width: Between 5.5 metres and 12 metres as shown shaded grey on the Order Plan

Limitations: None

Upgrading to bridleway Milksey Lane/Graveley Footpath 18 commencing at the junction with Green Lane/Graveley 21 and Turf Lane/Graveley 15 at TL 2299 2816 (point B on the Order Plan) and continuing along the track in a generally south easterly direction for approximately 120 metres to the junction with Graveley High Street (public road) at TL 2307 2808 (point C on the Order Plan).

Width: Between 6 metres and 11 metres as shown shaded grey on the Order Plan

Limitations: None

PART II

Modification of Definitive Statement

Variation of particulars of path or way

A new Statement shall be recorded for Graveley 21 as follows:

Path No	Status	HCC Map Ref
---------	--------	-------------

021	FP	HCC 021
-----	----	---------

Green Lane. Commences at the junction with Graveley Lane (also known as Pinch Lane)/Wymondley BR 1 at TL 2294 2834 and continues SSE along the track for approx. 180m to the junction with Milksey Lane/Graveley BR 18 and Turf Lane/Wymondley RB ~~24~~ at TL 2299 2816.

Width Between 4.5m and 7.5m as shown in the Hertfordshire County Council (Graveley 15, 18 and 21 and Wymondley 24) Modification Order 2016.

Limitations None

A new Statement shall be recorded for Wymondley 24 as follows:

Path No	Status	HCC Map Ref
---------	--------	-------------

024	RB	HCC 021
-----	----	---------

Turf Lane. Runs along the parish boundary between Graveley and Wymondley. Commences at the junction of Milksey Lane/Graveley BR 18 and Green Lane/Graveley BR 21 at TL 2299 2816 thence SSW along the track for approx. 210m to the junction with Turf Lane (public road) at TL 2292 2796.

Width Between 5.5m and 12m as shown in the Hertfordshire County Council (Graveley 15, 18 and 21 and Wymondley 24) Modification Order 2016.

Limitations None

The Statement for Graveley 15 shall be amended as follows:

Path No	Status	HCC Map Ref
---------	--------	-------------

015	RB	HCC 021
-----	----	---------

Turf Lane. Runs along the parish boundary between Graveley and Wymondley. Commences at the junction of Milksey Lane/Graveley BR 18 and Green Lane/Graveley BR 21 at TL 2299 2816 thence SSW along the track for approx. 210m to the junction with Turf Lane (public road) at TL 2292 2796.

Width Between 5.5m and 12m as shown in the Hertfordshire County Council (Graveley 15, 18 and 21 and Wymondley 24) Modification Order 2016.

Limitations None

The Statement for Graveley 18 shall be amended as follows:

Path No	Status	HCC Map Ref
---------	--------	-------------

018	BR	HCC 021
-----	----	---------

Milksey Lane. Commences at junction of Turf Lane/Graveley RB 15 and Green Lane/Graveley BR 21 at TL 2299 2816, thence generally SE along the track for approx. 120m to the junction with Graveley High Street (public road) at TL 2307 2808.

Width Between 6m and 11m as shown in the Hertfordshire County Council (Graveley 15, 18 and 21 and Wymondley 24) Modification Order 2016.

Limitations None

The Statement for Wymondley 1 shall be amended as follows:

Path No	Status	HCC Map Ref
---------	--------	-------------

001	BR	HCC 021
-----	----	---------

Commences from W end of Pinch Lane thence W, passing junction with Graveley BR 21 at TL 2294 2834, then under A1(M) and N and NW to northern parish boundary to join BR1 (Letchworth Garden City) S of Roxley Court.

Width

Limitations

IN WITNESS whereof the COMMON SEAL of HERTFORDSHIRE COUNTY COUNCIL was hereunto affixed this 19th day of February 2016

The Common Seal of
HERTFORDSHIRE
COUNTY COUNCIL
was hereunto affixed
in the presence of:-

Chief Legal Officer

K Pettitt
Kathryn Pettitt
Chief Legal Officer

