

**REGISTER OF APPLICATIONS - MODIFICATION ORDERS**

*see DAC  
059 MOD*

**DETAILS OF APPLICATION**

File Name:	Great Gaddesden BR 39 upgrade
Date application received:	11 <sup>th</sup> September 2015
Name of Applicant:	Phil Wadey
Intended effect of application:	Upgrade BR 39 to byway open to all traffic

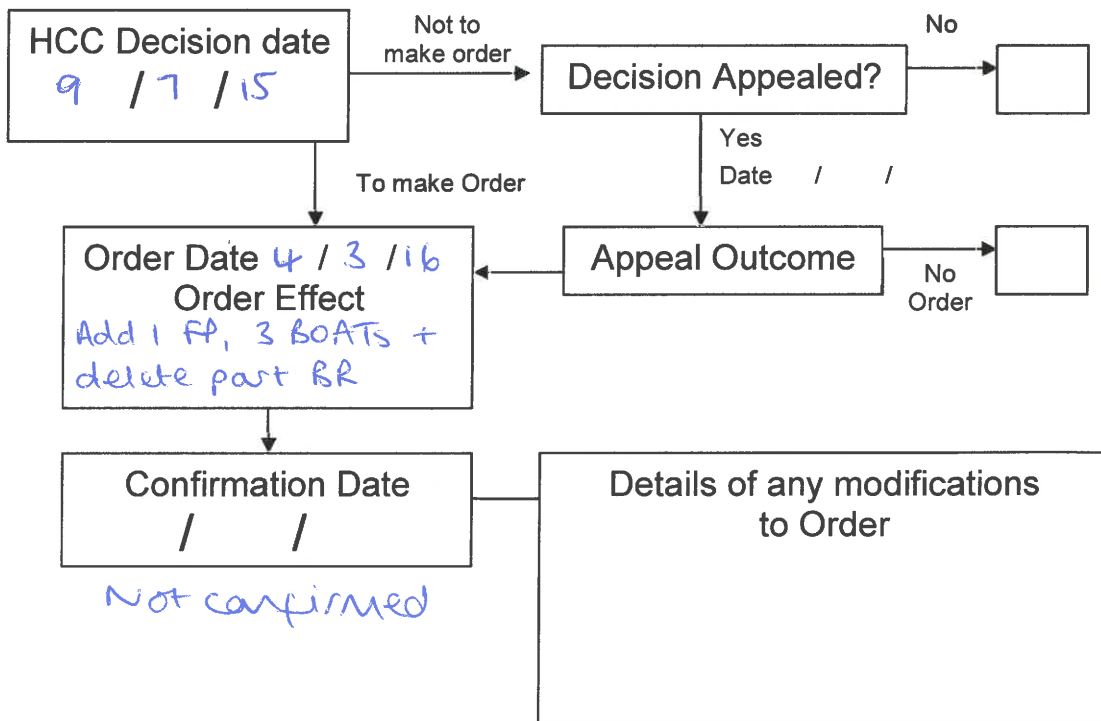
**LOCATION OF APPLICATION**

District:	Dacorum	Parish:	Great Gaddesden
Nearest	City:	St Albans	
	Town:	Hemel Hempstead	
	Village:	Gaddesden Row	
		Grid References or Definitive Map path reference	
Start Point (A)			That part of Great Gaddesden BR 39 on Cupid Green Lane
End Point (B)			

**ADDRESS OF PROPERTIES ON THE APPLICATION ROUTE**

--	--	--	--

**DETERMINATION (DECISION) OF APPLICATION**



## **Wildlife and Countryside Act 1981**

### **The Definitive Map and Statement of Public Rights of Way in Hertfordshire**

To: Hertfordshire County Council  
Of County Hall  
HERTFORD  
SG13 8DN

I, Dr Philip David Wadey of 12 Home Close, Corsham, Wiltshire SN13 0BE hereby apply for an order under section 53(2) of the Wildlife and Countryside Act 1981 modifying the definitive map and statement for the area by:

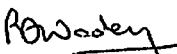
Upgrading to a byway open to all traffic, the bridleway (part of Great Gaddesden 39) from Gaddesden Row to where Cupid Green Lane leaves the line of Great Gaddesden 39 BW,

and shown on the map accompanying this application.

I attach copies of the following documentary evidence (including statements of witnesses) in support of this application:

- Dury and Andrews' Map of Hertfordshire, 1766.
- Bryant's Map of Hertfordshire, 1822.
- Ordnance Survey 1<sup>st</sup> edition 25" extract from map Hertfordshire 26 - 16.
- Ordnance Survey Book of Reference for Parish of Great Gaddesden.
- IR126/8/57 Inland Revenue Valuation plan, The National Archives.
- Index Map for Hertfordshire Main and County Roads, c.1927
- MAF73/18/26 Ministry of Food Valuation plan, The National Archives
- Hertfordshire County Council Land Charges map, circa 1980.
- Hertfordshire County Council Gazetteer, 2015.
- INSPIRE land index polygon map, 2015.
- Applicant's statement.

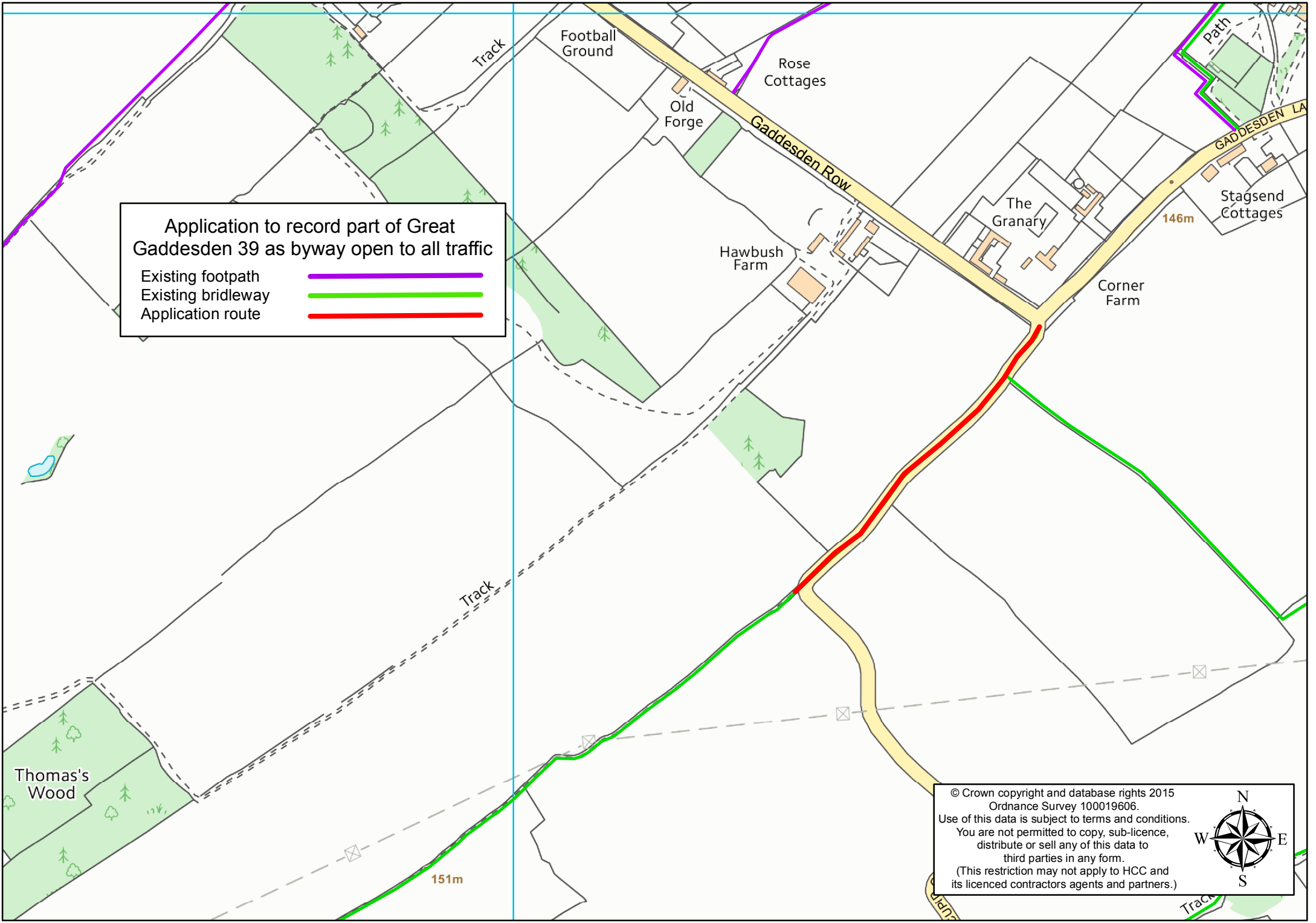
Dated: 7 Sep 15

Signature: 

Applicant's Reference: EC801A

**Application to record part of Great Gaddesden 39 as byway open to all traffic**

- Existing footpath 
- Existing bridleway 
- Application route 



© Crown copyright and database rights 2015  
Ordnance Survey 100019606.  
Use of this data is subject to terms and conditions.  
You are not permitted to copy, sub-licence,  
distribute or sell any of this data to  
third parties in any form.  
(This restriction may not apply to HCC and  
its licenced contractors agents and partners.)

