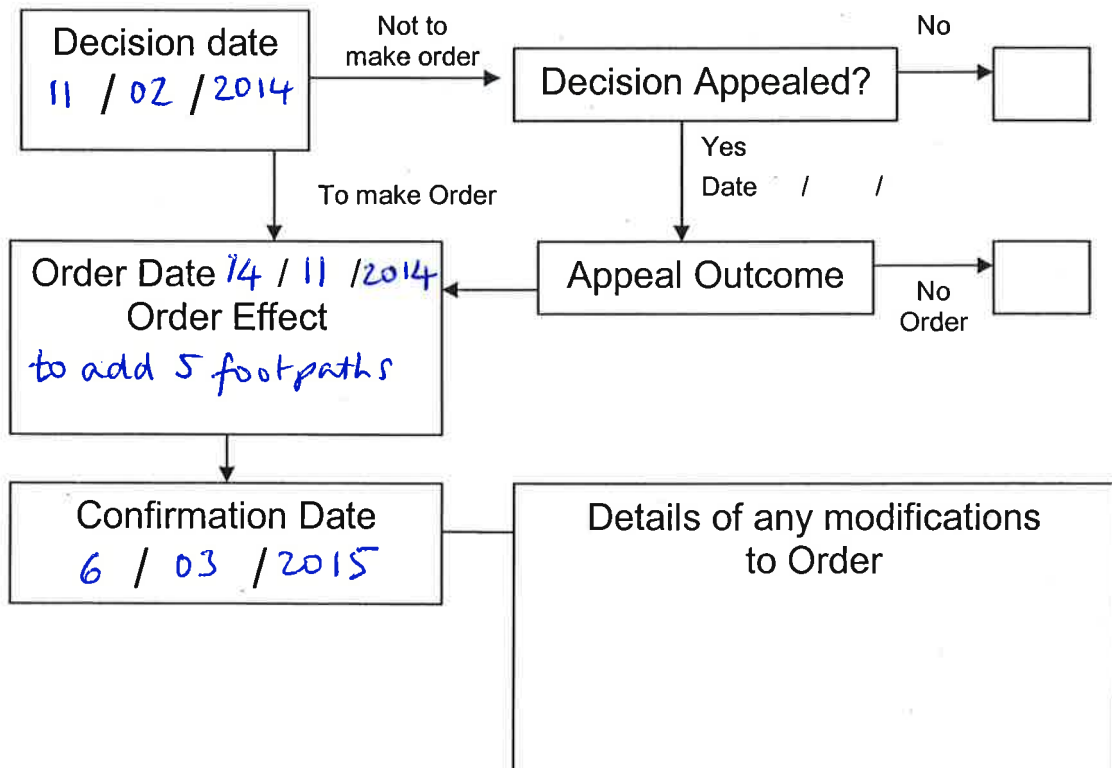


REGISTER OF APPLICATIONS - MODIFICATION ORDERS

DETAILS OF APPLICATION

District	<u>St Albans</u>	File Name	<u>Ambrose Wood</u>
Parish	<u>Harpenden</u>	Application Date	<u>27 / 9 / 08</u>
Application to	<u>Add footpaths</u>	Grid References	
		Point A	<u>TL 130, 159</u> C:TL 130, 155.
		Point B	<u>TL 129, 156</u>
Applicant	<u>Mr & Mrs Thomas</u>		
Nearest	City	Town	Village
	<u>St Albans</u>	<u>Harpenden</u>	<u>East Hyde</u>
Addresses of properties affected	House Name/Street	Postcode	
	
	
	

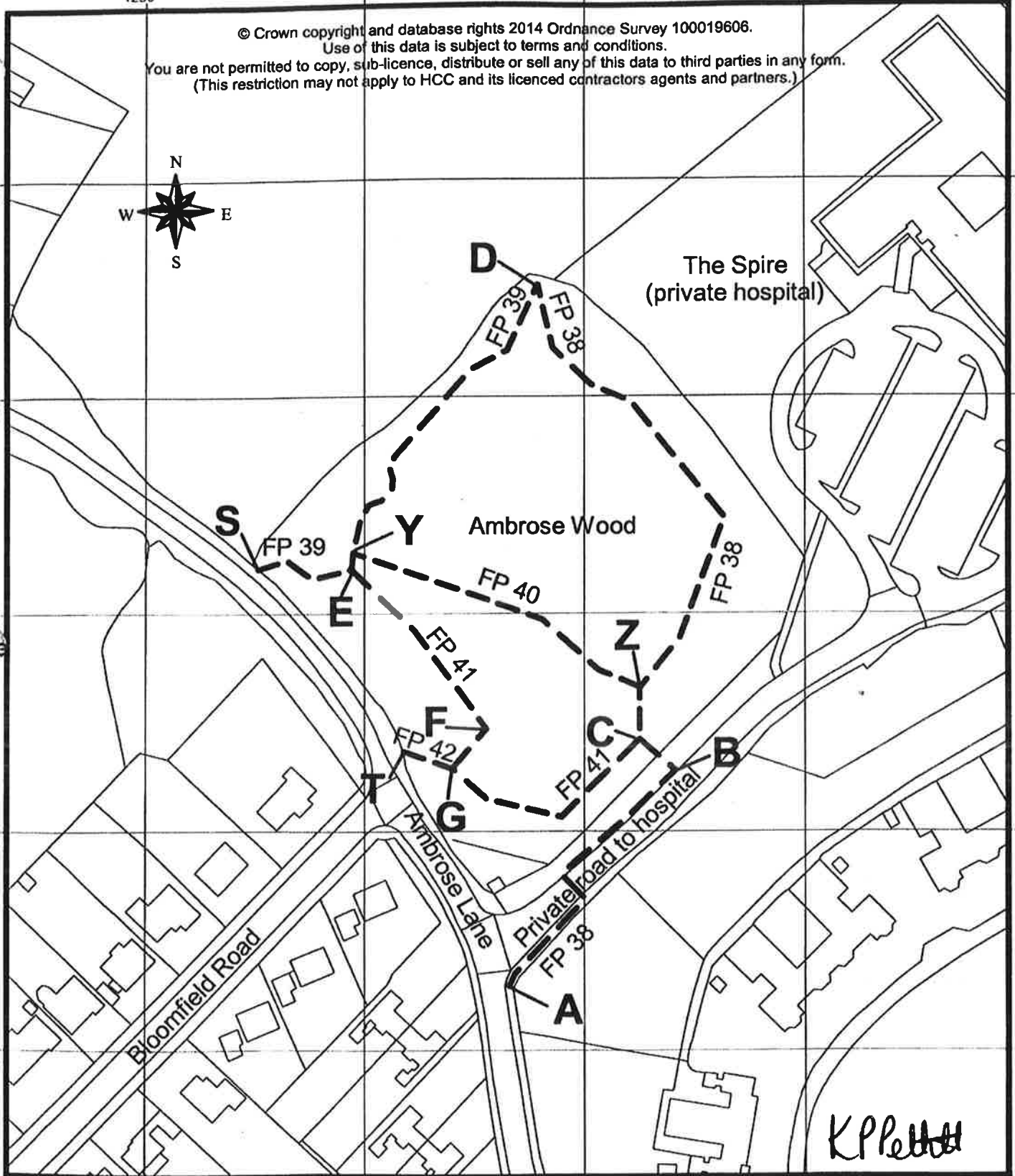
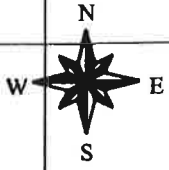
DETERMINATION (DECISION) OF APPLICATION



This Plan forms part of the Hertfordshire County Council
 (Harpenden 38, 39, 40, 41 and 42)
 Modification Order 2014

1290 1295 1300 1305

© Crown copyright and database rights 2014 Ordnance Survey 100019606.
 Use of this data is subject to terms and conditions.
 You are not permitted to copy, sub-licence, distribute or sell any of this data to third parties in any form.
 (This restriction may not apply to HCC and its licenced contractors agents and partners.)



1290 1295 1300 1305

--- Footpath to be added



Appears on DM sheet 41

Scale 1:1,250