

NOTICE OF CONFIRMATION OF A DIVERSION ORDER

HIGHWAYS ACT 1980, SECTION 119

HERTFORDSHIRE COUNTY COUNCIL

**HERTFORDSHIRE COUNTY COUNCIL (Hertford Heath 7)
DIVERSION ORDER 2012**

On 30th November 2012, Hertfordshire County Council confirmed the above Order made under section 119 of the Highways Act 1980.

The effect of the Order as confirmed is to divert the public footpath running from TL 3481 0993 generally west for approximately 230 metres to TL 3458. Continuing generally south west for approximately 120 metres to Balls Wood at TL 3449 and create a public footpath running from TL 3481 0984 generally west for approximately 320 metres to TL 3449 0985, as shown on the Order Plan.

A copy of the order and the order plan may be seen free of charge at front reception of Hertfordshire County Council, County Hall, Hertford, from 9.00 am to 4.00 pm on Monday to Friday and at East Herts District Council, Wallfields, Hertford, Hertfordshire. Copies of the order and plan may be bought from Hertfordshire County Council at the price of £2.

The Order comes into force as from 13th December 2012, but if any person aggrieved by the Order wants to question its validity, or that of any provision contained in it, on the grounds that it is not within the powers of the Highways Act 1980, as amended, or on the grounds that any requirement of the Act, as amended, or of any regulation made under the Act has not been complied with in relation to the Order, he or she may, under paragraph 2 of Schedule 2 to the Act as applied by paragraph 5 of Schedule 6 to the Act, within 6 weeks from 13th December 2012, make an application to the High Court.

Dated: 13/12/12

PUBLIC PATH DIVERSION ORDER
HIGHWAYS ACT 1980, SECTION 119
HERTFORDSHIRE COUNTY COUNCIL

Hertfordshire County Council (Hertford Heath 7) Diversion Order 2012

This Order is made by Hertfordshire County Council ("the authority") under section 119 of the Highways Act 1980 ("the 1980 Act") because it appears to the authority that in the interests of the owner of the land crossed by the footpath described in paragraph 1 of this order it is expedient that the line of the path should be diverted.

James Christopher Bourke and Margaret Josephine Bourke have agreed to defray any compensation which becomes payable in consequence of the coming into force of this order and any expenses which are incurred in bringing the new site of the path into a fit condition for use by the public

East Hertfordshire District Council has been consulted as required by section 120(2) of the 1980 Act.

BY THIS ORDER

1. The public right of way over the land situated at Elbow Lane Farm, Elbow Lane, Hertford Heath, Hertfordshire, SG13 7QA shown by a bold continuous line on the plan forming part of this Order ("the Order Plan") and described in Part 1 of the Schedule to this Order ("the Schedule") shall be stopped up on the date of confirmation of this Order.
2. There shall on the date of confirmation of this Order be a public footpath over the land situate at Elbow Lane Farm, Elbow Lane, Hertford Heath, Hertfordshire, SG13 7QA as described in Part 2 of the Schedule and shown by a bold broken line on the Order Plan attached to this order.

SCHEDULE

PART 1
DESCRIPTION OF SITE OF EXISTING PATH OR WAY

The full width of that part of Hertford Heath Footpath 7 commencing at TL 3481 0993 (Point A on the Order Plan) and continuing in a generally westerly direction for approximately 230 metres to TL 3458 0993 (Point B on the Order Plan). Continuing in a generally south westerly direction for approximately 120 metres to Balls Wood at TL 3449 0985 (Point C on the Order Plan).

PART 2
DESCRIPTION OF SITE OF NEW PATH OR WAY





A public footpath commencing at TL 3481 0984 (Point D on the Order Plan) and continuing in a generally westerly direction for approximately 320 metres to TL 3449 0985 (Point C on the Order Plan).

Width: 3 metres

1010 1000 0990 0980 0970

3490 3480 3470 3460 3450 3440

THIS PLAN FORMS PART OF THE
HERTFORDSHIRE COUNTY COUNCIL
(HERTFORD HEATH 7)
DIVERSION ORDER 2012

-  Footpath to be Stopped Up:
-  Footpath to be Created:
-  Existing Footpath:
-  Existing Restricted Byway:



Balls Wood

HERTFORD HEATH FP7

HERTFORD HEATH RB8

A

B

C

D

K.P.P. [Signature]



This map is based upon Ordnance Survey material with the permission of Ordnance Survey on behalf of the Controller of Her Majesty's Stationery Office. Unauthorised reproduction infringes Crown copyright and may lead to prosecution or civil proceedings. Hertfordshire County Council, 100019606, 2012.

Appears on DM Sheet 71
Scale 1:2500

1010 1000 0990 0980 0970

PART 3
LIMITATIONS AND CONDITIONS

None

IN WITNESS whereof the COMMON SEAL of HERTFORDSHIRE COUNTY COUNCIL was hereunto affixed this *3rd* day of *August* 2012

The Common Seal of
HERTFORDSHIRE
COUNTY COUNCIL was
hereunto affixed in the
presence of:-

CP Pettitt
Kathryn Pettitt

Chief Legal Officer



The foregoing Order is
hereby confirmed

Chief Legal Officer

Dated

CP Pettitt 30 November 2012
.....