

NOTICE OF MAKING PUBLIC PATH CREATION AGREEMENT

HIGHWAYS ACT 1980 SECTION 25

The Rickneys Quarry Public Path Creation Agreement 2012
to the north of Hertford

The above named Agreement, made on 5 April 2012 under section 25 of the Highways Act 1980, has the effect of upgrading 3 footpaths to bridleway running from Sacombe Road northeast towards Chapmore End and of creating a new bridleway parallel to Sacombe Road as shown on the attached plans Part B and Part C.

3 footpaths to be upgraded to bridleway:

- Hertford Footpaths 6 and 7 from Sacombe Road to Hertford Restricted Byway 8 (as shown on plan Part B)
- Part of Bengeo Rural Footpath 12 from Hertford Restricted Byway 8, running NE along the outer edge of Bardon Clumps wood for a distance of approx. 385m (as shown on plan Part C)

Width: 4 metres

Limitations: None

A new bridleway to be created from Sacombe Road at Point C running N for approx. 35m then turning and running NW generally parallel to Sacombe Road for approx. 195m to join Hertford 6 at Point D (as shown on plan Part B).

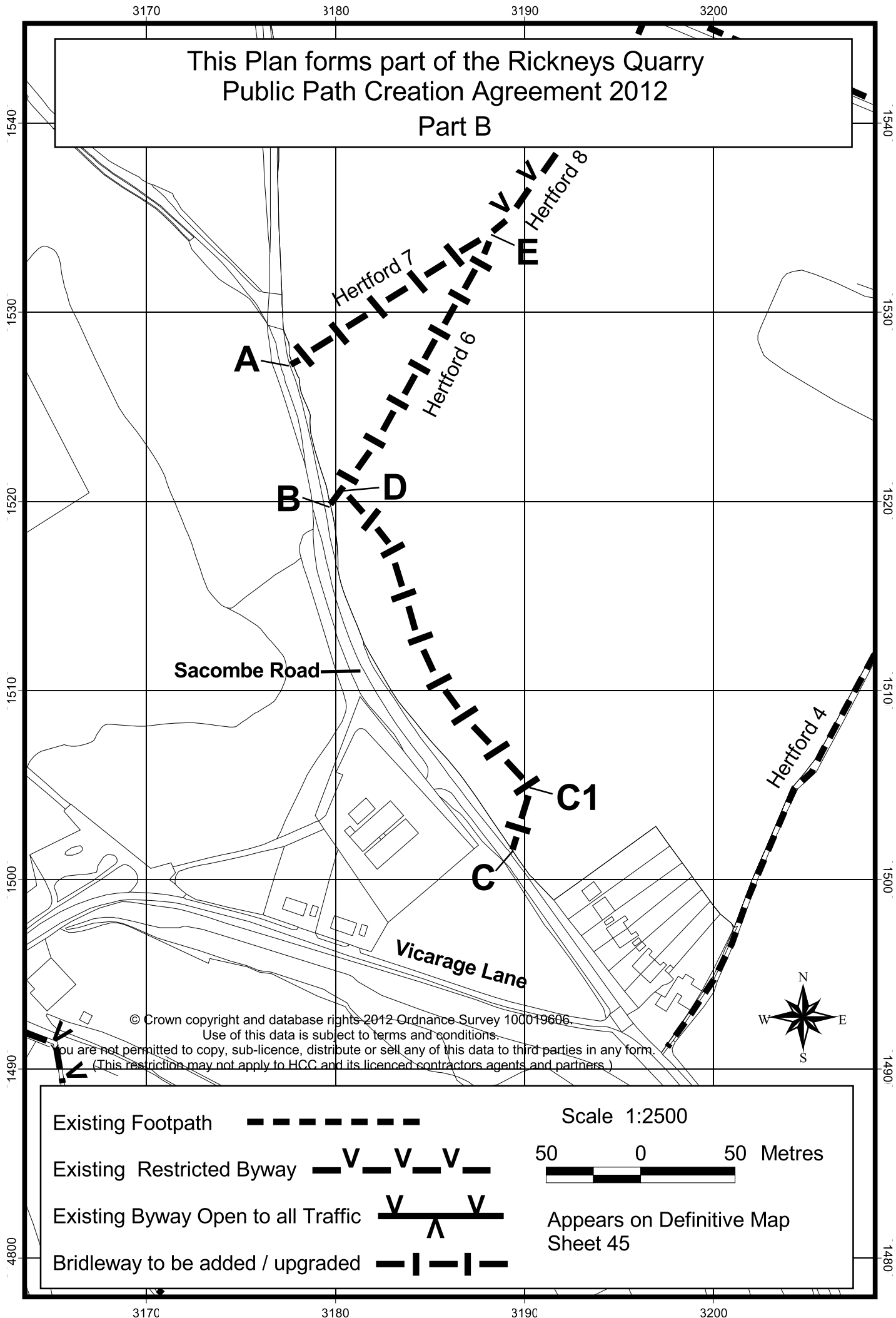
Width: 5 metres

Limitations: None

Dated: 12 July 2012

This Plan forms part of the Rickneys Quarry
Public Path Creation Agreement 2012

Part B



Existing Footpath



Existing Restricted Byway



Existing Byway Open to all Traffic



Bridleway to be added / upgraded



Scale 1:2500



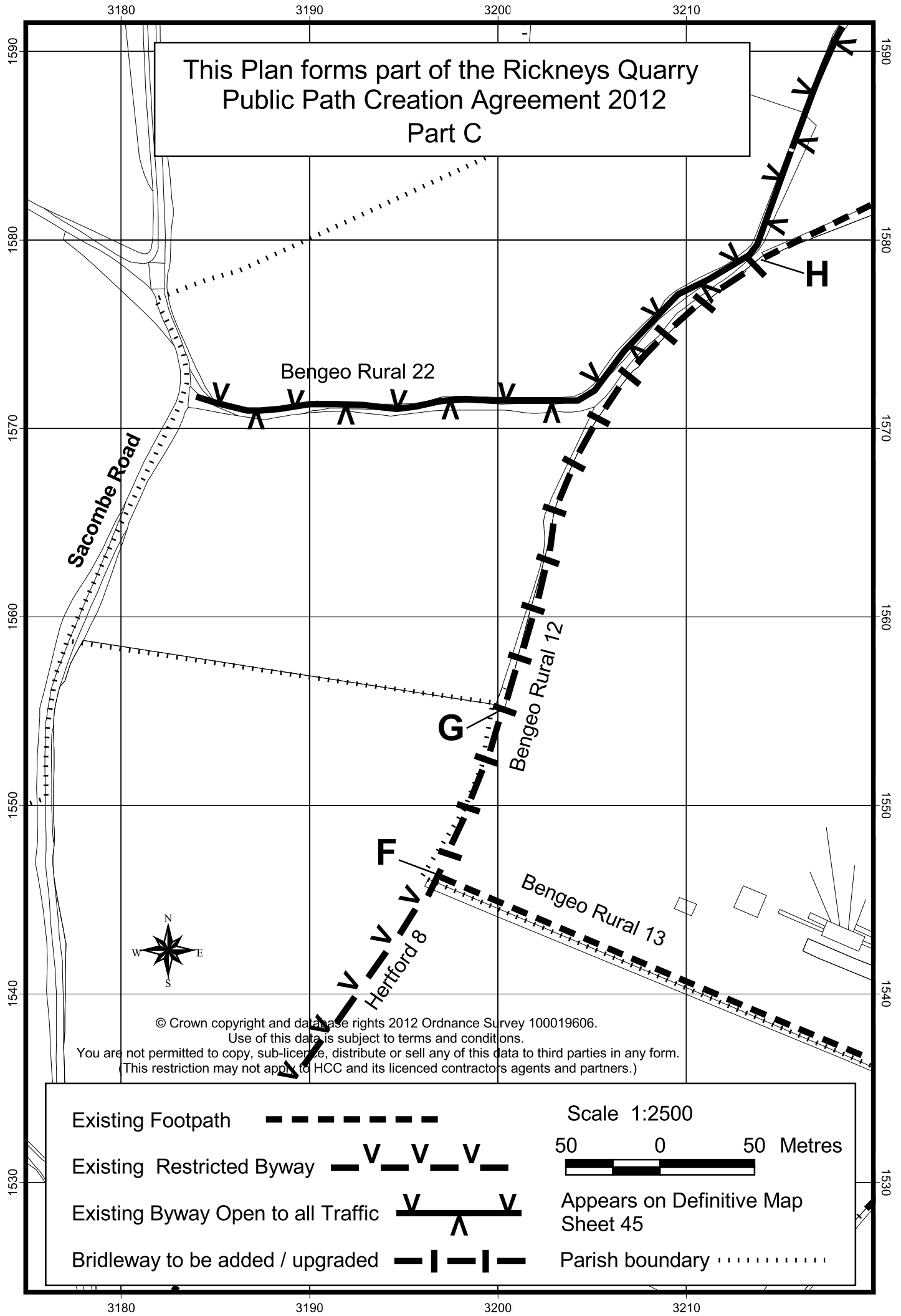
Appears on Definitive Map
Sheet 45

© Crown copyright and database rights 2012 Ordnance Survey 100019606.

Use of this data is subject to terms and conditions.

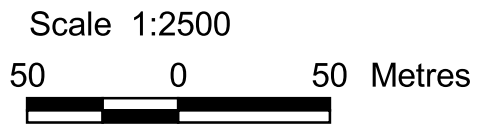
You are not permitted to copy, sub-licence, distribute or sell any of this data to third parties in any form.
(This restriction may not apply to HCC and its licenced contractors agents and partners.)

This Plan forms part of the Rickneys Quarry
Public Path Creation Agreement 2012
Part C



© Crown copyright and database rights 2012 Ordnance Survey 100019606.
Use of this data is subject to terms and conditions.
You are not permitted to copy, sub-licence, distribute or sell any of this data to third parties in any form.
(This restriction may not apply to HCC and its licenced contractors agents and partners.)

- Existing Footpath - - - - -
- Existing Restricted Byway - V - V - V -
- Existing Byway Open to all Traffic - V - V -
- Bridleway to be added / upgraded - | - | -



Appears on Definitive Map
Sheet 45

Parish boundary ······