

REGISTER OF APPLICATIONS - MODIFICATION ORDERS

DETAILS OF APPLICATION

District Broxbourne File Name Barclay park
 Parish Hoddleston Application Date 23/09/2004

Grid References

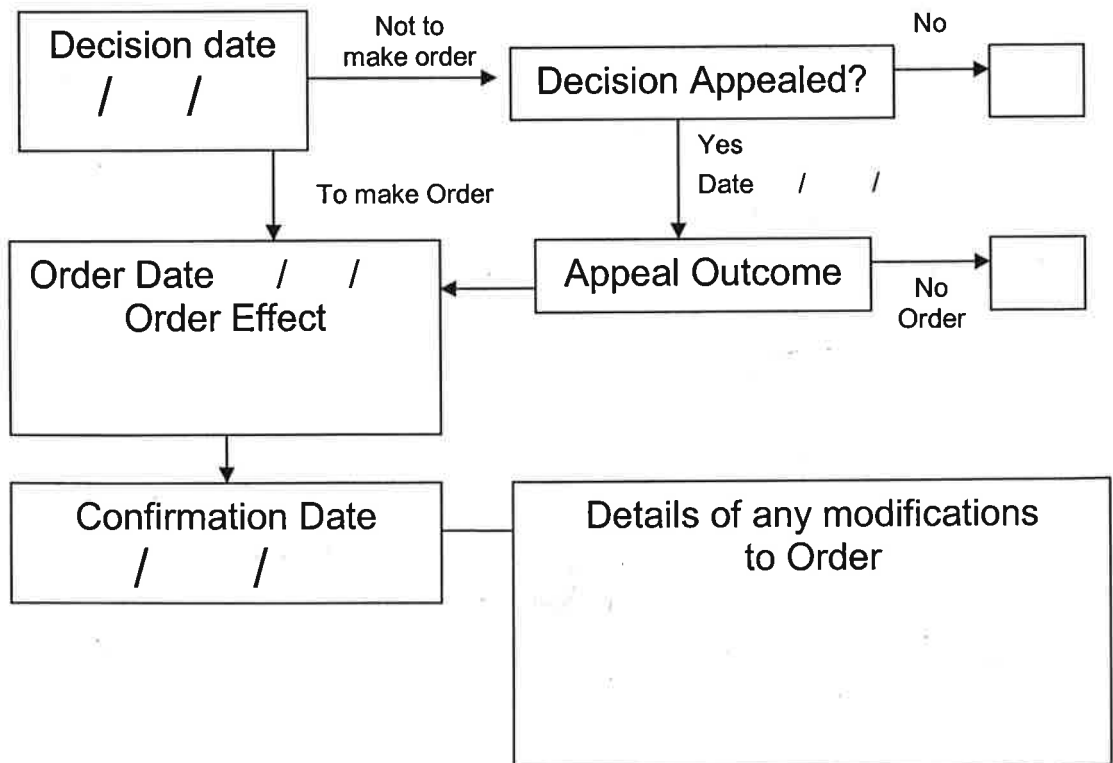
Application to Point A TL 369,086
Add footpath Point B TL 368,085

Applicant Mr A Hale

	City	Town	Village
Nearest	<u>St Albans</u>	<u>Hoddleston</u>	<u>Hertford Heath</u>

Addresses of properties affected	House Name/Street	Postcode
	<u>Tennis club Beechwalk</u>	<u>EN11 8NS</u>
	<u>The Lodge Beechwalk</u>	<u>EN11 8NS</u>
	<u>9 Beechwalk</u>	<u>EN11 8NS</u>

DETERMINATION (DECISION) OF APPLICATION



APPLICATION FOR A MODIFICATION ORDER

Wildlife and Countryside Act 1981
 The Definitive Map and Statement of Public Rights of Way in Hertfordshire

To : Definitive Map Officers, Hertfordshire County Council
 of : Environment Department, County Hall, Pegs Lane,
 HERTFORD, SG13 8DN

I/we : ANTHONY P. HALE
 of : 'ARUNDA' HOBBS CLOLE HIGH ST. ARUNDA

name and address of applicant(s)
 EUNICEY

hereby apply for an order under section 53(2) of the Wildlife and Countryside Act 1981 modifying the Definitive Map and Statement for the area by
 (N.B. Choose ONE of the four options given below)

1. deleting the ~~footpath~~ from # to # * delete as appropriate
~~bridleway~~
~~RUPP/restricted byway~~
~~byway open to all traffic~~

2. adding the footpath from # 3692508670 to # 3690008515 * fill in grid references for start and end of routes
~~bridleway~~
~~byway open to all traffic~~
 TL 3692508670 +100 3690008515

3. upgrading/downgrading the route currently shown as a footpath from # to #
 as a bridleway
 so that it is shown as a RUPP/restricted byway
 as a byway open to all traffic
 as a footpath
 as a bridleway
 as a byway open to all traffic

3. varying /adding to the particulars relating to the footpath from # to #
 the bridleway
 by providing that byway open to all traffic
 explain how you want the particulars altered


and shown on the map accompanying this application.

I/we attach copies of the following evidence in support of this application;

13 USER EVIDENCE FORMS, 2 LETTER (USER)
 LETTER DESCRIBING HISTORY AS KNOWN

list the evidence which supports your application

Dated 15. SEPT. 2004 Signed



CERTIFICATE OF SERVICE OF NOTICE
OF
APPLICATION FOR A MODIFICATION ORDER


Wildlife and Countryside Act 1981
The Definitive Map and Statement of Public Rights of Way in Hertfordshire

To : *Definitive Map Officers, Hertfordshire County Council*
of : *Environment Department, County Hall, Pegs Lane, HERTFORD,*
SG13 8DN

I/we : *ROTHOMY P. HILL*
of : *PLIMMERS' HOBBS CROSS, 14.64 FT. HAZELTON*
EN11 8GY

name and
address of
applicant(s)

hereby certify that the requirements of paragraph 2 of Schedule 14 to the Wildlife and Countryside Act 1981 have been complied with and attach a copy of each notice served pursuant to that Paragraph.

Dated *15 Sept 2001* Signed 

Paragraph 2 of Schedule 14 to the Wildlife and Countryside Act states that ;

"the applicant shall serve a notice stating that the application has been made on every owner and occupier of any land to which the application relates"

"if, after reasonable inquiry has been made, the authority are satisfied that it is not practicable to ascertain the name or address of an owner or occupier of any land to which the application relates the authority may direct that the notice ... may be served by addressing it to him by the description 'owner' or 'occupier' of the land (describing it) and by affixing it to some conspicuous object or objects on the land"

NOTICE OF APPLICATION FOR A MODIFICATION ORDER

Section 53(5) and Schedule 14 to the Wildlife and Countryside Act 1981
The Definitive Map and Statement of Public Rights of Way in Hertfordshire

To : BRAKBOURNE PARISH COUNCIL name and address of owner or occupier
 of : TOLBOOTH OFFICES, BILKIN ROAD, EGG, CHORCH WALK, CHESHAM, BUCKINGHAMSHIRE HP8 9XQ

Notice is hereby given that on the 15 day of SEPTEMBER 2004 give the date of your application

I/we : ANTHONY PETER HALE name and address of applicant(s)
 of : BRUTEWAYS, 16663 LANE, HIGH ST. HEDDLETON, W.11 8EY

made application to the Definitive Map Officers, Hertfordshire County Council, County Hall, HERTFORD, SG13 8DN that the Definitive Map and Statement for the area be modified by

*deleting the *adding the	*footpath *bridleway *byway open to all traffic	from # _____ _____	to # _____ _____	* delete as appropriate - take detail from application * fill in grid references for start and end of routes
*upgrading / downgrading the route currently shown as a to be shown as a	*footpath *bridleway *byway open to all traffic	from # _____ _____	to # _____ _____	
*varying /adding to the particulars relating to the by providing that	*footpath *bridleway *byway open to all traffic	from # _____ _____	to # _____ _____	explain how you want the particulars altered

and shown on the map accompanying this notice.

Dated 15 Sept 2004 Signed

SUMMARY OF MODIFICATION ORDER APPLICATION

Wildlife and Countryside Act 1981

The Definitive Map and Statement of Public Rights of Way in Hertfordshire

Name and address of Applicant ANTHONY P. HALE
'ARCHWAY' HOBGOT LOLE, HIGH ST, HODDSDON, EN11 8EY

Date of Application 15 SEPT 2001

Description

Please describe the route starting at one end and working through to the other end.

Describe any feature of note, roads, landmarks, buildings, hedges etc.

If the route has a name or nickname please give it here.

FROM BEECH WALK, HODDSDON, VIA PUBLIC TOILET
TO BARCLAY PARK

Length

Please give the approximate length of the entire path in metres.

If you are claiming more than one path in the same application please give the length of each path separately.

350 M

Width

Please give the full width of the path you are claiming.

Please also give the width of the claimed path as it is now

Width claimed : 1.5M

Width now : 1.5M (THEREFORE CLOSURE BY PROPOSED
BOURNHALL CONCRETE

Nature of surface

Please describe the surface of the path e.g. grass, made up track, ploughed, mud.

ORIGINALLY MADE UP BLACKTOP SURFACE, NOW
PARTLY DEGRADED TO EARTH

Location of structures

Please give details and grid references for any gates, stiles, fences, bollards, barriers etc which are on the route now. Do not give details of fences if they run beside the route unless they are encroaching.

Structure	Grid Ref	Structure	Grid Ref	Structure	Grid Ref
<u>FENCE</u>	<u>3692508670</u>				

08700

08650

08600

08550

08500



PARK VIEW

Brix 39 Mod

37000

36950

36900

36850

36800

36750

37000

36950

36900

36850

36800

36750

Claimed Footpath

Lowfield
(Football and
Cricket Ground)

Lowfield
(Football and
Cricket Ground)

Public Convenience

Stand

A: TL 369, 080
B: TL 368, 085

Tennis Courts

The Lodge

Beech House

Queen
Victoria
Cottage
Houses

Post

Tennis
Court

Barclay Park

Application to add a footpath to the Definitive Map
of Rights of Way in Hertfordshire

N

This map is based upon Ordnance Survey material with the permission of Ordnance Survey on behalf of the Controller of Her Majesty's Stationery Office. Unauthorised reproduction infringes Crown copyright and may lead to prosecution or civil proceedings. Hertfordshire County Council, 100019606, 2004

0 20 40 Metres

1:1250

08700

08650

08600

08550

08500