

REGISTER OF APPLICATIONS - MODIFICATION ORDERS

DETAILS OF APPLICATION

District East Herts File Name Mutfords
 Parish Hormead Application Date 16/09/2004

Grid References

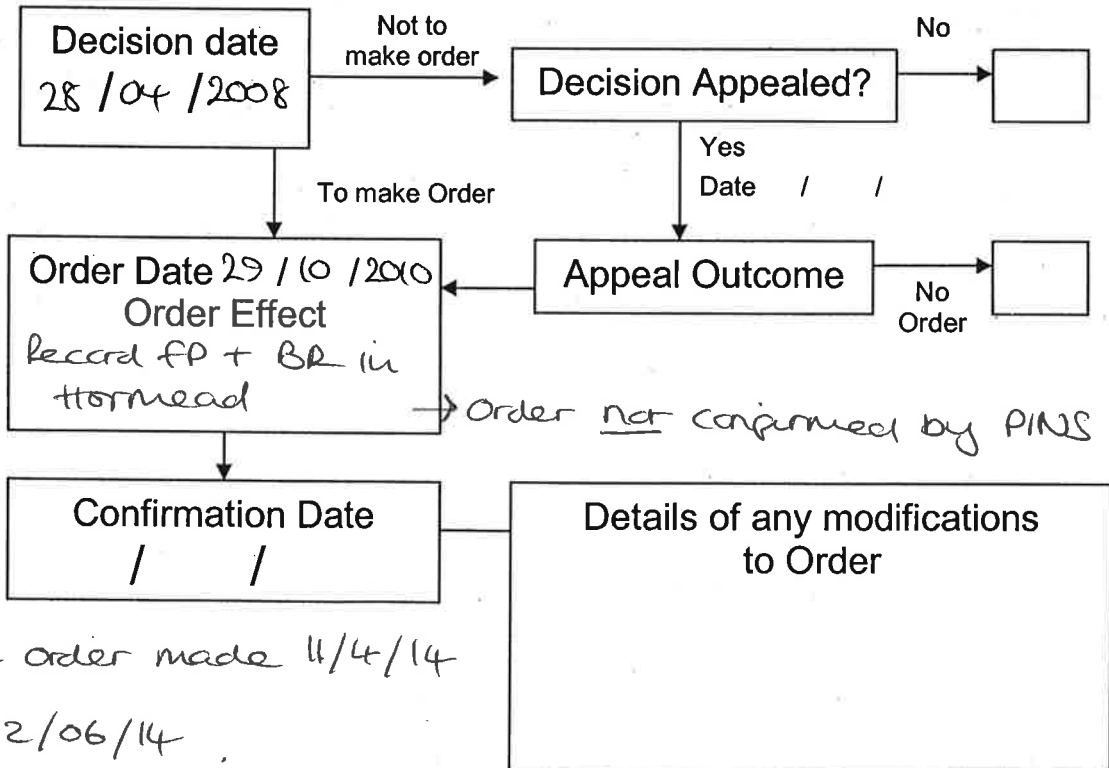
Application to Add and upgrade to bridleway Point A TL 418, 283
 Point B TL 393, 291

Applicant Mr M Westley

Nearest City Cambridge Town Buntingford Village Little Hormead

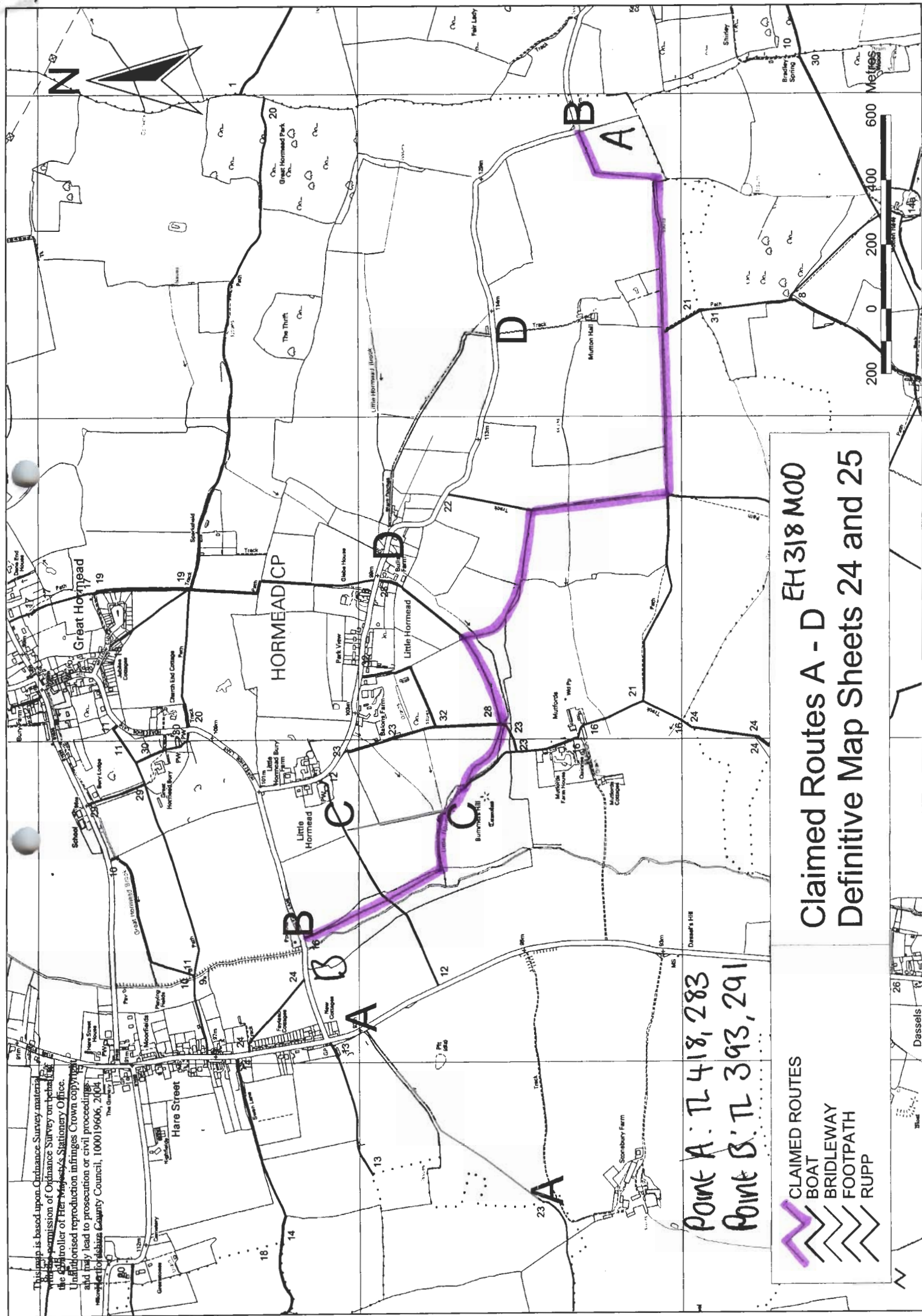
Addresses of properties affected House Name/Street Motton Hall, Little Hormead Postcode

DETERMINATION (DECISION) OF APPLICATION







Hormead St order made 11/4/14
 Records FP
 Confirmed 12/06/14

This map is based upon Ordnance Survey material
 with the permission of Ordnance Survey on behalf of
 the Controller of Her Majesty's Stationery Office.
 Unauthorised reproduction infringes Crown copyright
 and may lead to prosecution or civil proceedings.
 Ordnance Survey, 100019606, 2004



EH 318 M00 Claimed Routes A - D Definitive Map Sheets 24 and 25

Point A: TL 418, 283
 Point B: TL 393, 291

-  CLAIMED ROUTES
-  BOAT BRIDLEWAY
-  FOOTPATH
-  RUPP