

NOTICE OF CONFIRMATION
OF MODIFICATION ORDER

Section 53 of the Wildlife and Countryside Act 1981

HERTFORDSHIRE COUNTY COUNCIL

Definitive Map and Statement of Public
Rights of Way in Hertfordshire

**The Hertfordshire County Council (Horstead 34)
Modification Order 2014**

The above named Order, made on 11th April 2014, was confirmed without modification by Hertfordshire County Council on 12th June 2014.

The effect of the Order as confirmed is to modify the Definitive Map and Statement by adding to them a public footpath from a junction with Horstead 12 at TL 3971 2904 generally south for 305 metres on the east side of the ditch to join Horstead 16 at TL 3977 2874.

A copy of the confirmed Order may be seen free of charge at Front Reception of Hertfordshire County Council, County Hall, Hertford, from 9.00 am to 4.00 pm on Monday to Friday and can be bought from Hertfordshire County Council at a cost of £2. A copy of the confirmed Order and Notice may also be seen at East Herts District Council, Wallfields, Pegs Lane, Hertford, SG13 8EQ.

The Order becomes operative as from the date on which it was confirmed, but if a person aggrieved by the Order desires to question the validity thereof, or of any provision contained therein, on the ground that it is not within the powers of the Wildlife and Countryside Act 1981, or on the ground that any requirement of the Act, or any regulation made thereunder, has not been complied with in relation to the Order, he may, under paragraph 12 of Schedule 15 of the Act within 42 days from 26th June 2014, make application for the purpose of the High Court.

Date 26th June 2014

WILDLIFE AND COUNTRYSIDE ACT 1981
The Definitive Map and Statement of Public Rights of Way in
Hertfordshire

Hertfordshire County Council
(Horstead 34)
Modification Order 2014

This Order is made by Hertfordshire County Council under Section 53(2)(b) of the Wildlife and Countryside Act 1981 ("the Act") because it appears to that authority that the Definitive Map and Statement of Public Rights of Way in Hertfordshire require modification in consequence of the occurrence of an event specified in Sections 53(3)(c)(i) and (iii) of the Act, namely the discovery by the authority of evidence which (when considered with all other relevant evidence available to them) shows that a right of way which is not shown in the map and statement subsists or is reasonably alleged to subsist over land in the area to which the map relates, being a right of way such that the land over which the right subsists is a public path, a restricted byway or, subject to section 54A, a byway open to all traffic and that any other particulars contained in the map and statement require modification.

The authority have consulted with every local authority whose area includes the land to which the Order relates. Hertfordshire County Council hereby order that:

1. For the purposes of this Order the relevant date is 3rd March 2014.
2. The Definitive Map and Statement of Public Rights of Way in Hertfordshire shall be modified as described in Part I and Part II of the Schedule and shown on the plan forming part of this Order ("the Order Plan").
3. This Order shall take effect on the date it is confirmed and may be cited as the Hertfordshire County Council (Horstead 34) Modification Order 2014.

SCHEDULE
Part I
Modification of Definitive Map

DESCRIPTION OF PATH OR WAY TO BE ADDED

A public footpath commencing at a junction with Horstead 12 at TL 3971 2904 (point X on the Order Plan) and continuing in a generally southerly direction for approximately 305 metres on the east side of the ditch to join Horstead 16 at TL 3977 2874 (point C on the Order Plan)

Width: 4 feet between TL 3971 2904 (point X on the Order Plan) and
TL 3977 2874 (point C on the Order Plan)

Limitations: None

3960


3970

3980

3990

4000

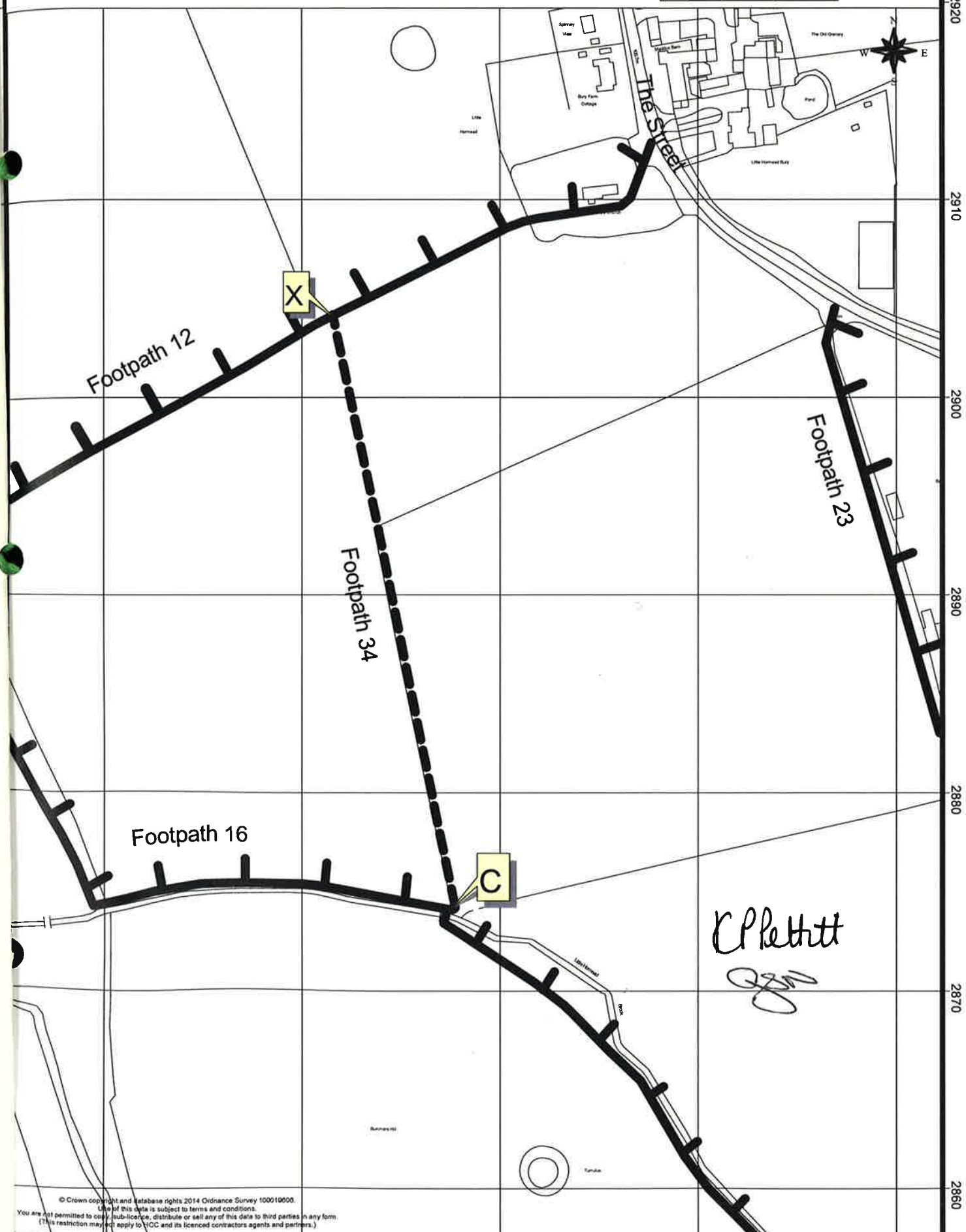

This Plan forms part of the Hertfordshire County Council (Horstead 34) Modification Order 2014

Public Footpath 

Appears on Definitive Map sheet No. 24

Footpath to be added (X - C) 

Scale 1:2,500



2920
2910
2900
2890
2880
2870
2860

Footpath 12

Footpath 34

Footpath 23

Footpath 16

CP Pettitt
[Signature]

© Crown copyright and database rights 2014 Ordnance Survey 100010000. Use of this data is subject to terms and conditions. You are not permitted to copy, re-publish, distribute or sell any of this data to third parties in any form. (This restriction may not apply to NCC and its licenced contractors agents and partners.)

3960

3970

3980

3990

4000

Part II
Modification of Definitive Statement

VARIATION OF PARTICULARS OF PATH OR WAY

A new Statement shall be recorded for Hormead 34 as follows:

Path No	Status	HCC Map Ref
---------	--------	-------------

034	FP	HCC 24
-----	----	--------

Commences at a junction with FP 12 at TL 3971 2904 continuing S on E side of ditch for approx. 305m to join FP 16 at TL 3977 2874.

Width 4 ft

Limitations None

The Statement for Hormead 12 shall be amended as follows:

Path No	Status	HCC Map Ref
---------	--------	-------------

012	FP	HCC 24
-----	----	--------

Commences from main road approx. 300 yards N of Stonebury entrance thence NE over River Quin thence to junction with FP 34 at TL 3971 2904 and thence to junction with county road near Little Hormead Church.

Width

Limitations

The Statement for Hormead 16 shall be amended as follows:

Path No	Status	HCC Map Ref
---------	--------	-------------

016	FP	HCC 24
-----	----	--------

HCC 25

Commences from junction with county road E of River Quin in Worsted Lane thence S for approx. 500 yards thence E to junction with FP 34 at TL 3977 2874 then SE and S to junction with FP21 thence SW past chalk pits to parish boundary.

Width

Limitations

IN WITNESS whereof the COMMON SEAL of HERTFORDSHIRE COUNTY COUNCIL was hereunto affixed this 11 day of April 2014

The Common Seal of
HERTFORDSHIRE
COUNTY COUNCIL
was hereunto affixed
in the presence of:-

Chief Legal Officer

The foregoing Order is
hereby confirmed


Kathryn Petitt
Chief Legal Officer



[Handwritten signature]
Chief Legal Officer

Dated

12 June 2014