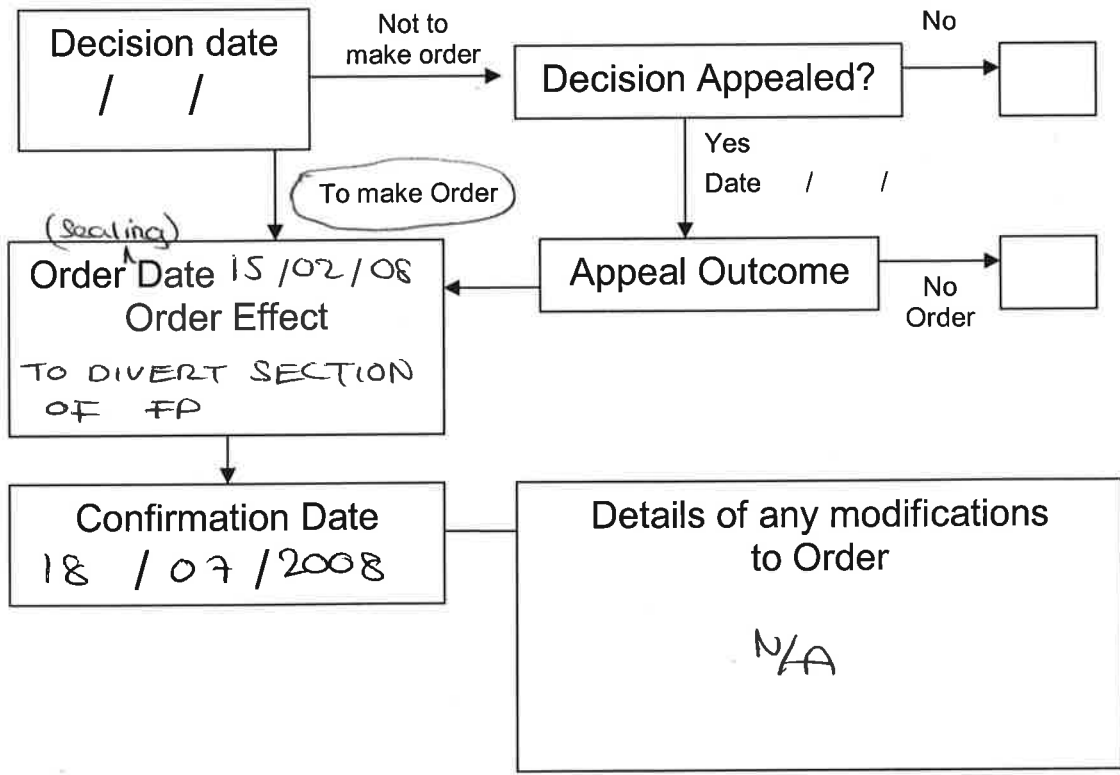


REGISTER OF APPLICATIONS - PUBLIC PATH ORDERS

DETAILS OF APPLICATION

District	NORTH HERTS.....	File Name	KIMPTON FP 8.....	
Parish	KIMPTON.....	Application Date	18 / 01 / 07	
Grid References				
Application to	DIVERT A SECTION OF.....	Point A	1707 1809.....	
	KIMPTON FP 8.....	Point B	1711 1814.....	
Applicant	MR B FINCH.....			
	City	Town	Village	
Nearest	ST ALBANS.....	HARDENDEN.....	KIMPTON.....	
Addresses of properties affected	House Name/Street	Postcode		
		
		
		

DETERMINATION (DECISION) OF APPLICATION



APPLICATION FOR A PUBLIC PATH DIVERSION ORDER Highways Act 1980 Section 119

Please read the Advice to Applicants carefully before filling in the application form.

- The completed form,
 - a plan based on an ordnance survey map of a scale not less than 1:2500,
 - proof of title, and
- should be sent to the Definitive Map Officer

Application to divert public footpath*/bridleway*

Number 008

Parish KIMPTON

Full name(s) of applicant ROBERT ANTHONY FINCH

Address 108 HIGH STREET

KIMPTON, HITCHIN, HERTS
SG4 8QP

Phone no. SG4 8 daytime phone no. 01438 832497

Fax no. / e-mail address K2SENT@AOL.COM

Address for correspondence (if different from above e.g. solicitor)

(*Delete as appropriate)

1. **Ownership of land affected by the application**

1.1 Are you the freehold owner and occupier of all of the land affected by the proposed diversion?

Yes No

If yes, go to 1.4

1.2 If no,

- list below the names and addresses of all the owners, occupiers or lessees of land affected by the diversion including yourself,
- indicate accurately on the application plan the different ownerships and occupations.
- enclose a letter of consent, and supporting documentation proving title, such as Land Registry documents, from all of the owners, occupiers and lessees.

Name	Address	Status (i.e. landowner, occupier or lessee)
Savills	Wytham Court, 11 West Way, Oxford OX2 0QL	Agent for Landowner
Mr Charles Thompson	Kimpton Hall Farm, Kimpton Hitchin, Herts SG4 8EJ	Tenant

1.3 Will any owners, occupiers or lessees of the land affected by the proposed diversion to your knowledge claim compensation under Section 28 of the Highways Act 1980?

Yes No

1.4 Does, to your knowledge, any statutory undertaker (e.g. gas, water, electricity, telephone) have any rights on, over or under the land over which the right of way runs?

Yes No

If yes, describe the rights (e.g. wayleave)

1.5 Is to your knowledge the apparatus of any statutory undertaker affected by the proposed diversion?

Yes No

If yes, state what apparatus may be affected

2. **Reasons for application**

2.1 Please state fully your reasons for applying to divert the public right(s) of way. Remember that the County Council may not make an order unless it is satisfied that it is expedient in your interests to do so. *The unofficial path (marked in blue) from Lloyd Way on to the field near FPO08 has been in use for many, many, years. Also I wish to cross part of the field, from the heddlant, to access FPO08. The resurfacing (in green), means the wishers will stay on a footpath - not cross part of the field.*

3. **Description of routes**

The routes should be shown on an accurate up-to-date plan at a scale of not less than 1:2500.

3.1 **Existing Route** (i.e. the path recorded on the Definitive Map)

from 17075 18096 OS grid ref
to OS grid ref 17114 18141
distance 60 metres width —

existing stiles/gates/bridges (list and show position on plan)

None

3.2 **Proposed Route**

from (As above) OS grid ref
to OS grid ref
(if known)
distance 100 metres width

proposed stiles/gates/bridges (list with grid refs and show position on plan). The Council will not normally agree to stiles or gates in the Order setting out the new route. If necessary they may be authorised separately under s147 of the Highways Act 1980 to prevent the ingress or egress of stock.

N.B. Will also include link to Lloyd Way dedicated by North Herts District Council.

3.3 Is the existing (definitive) route unobstructed and fully available to the public?

Yes No

3.4 If the answer is NO, state fully the reasons why the route is obstructed and describe and show clearly on the application plan the obstruction and the route walked/ridden by the public.

~~I/We enclose letters of consent from all landowners, occupiers or lessees of the land affected by the diversion and agree to pay any compensation which may become payable in consequence of the order becoming operative.~~

~~I/We declare that the existing public right of way is not obstructed as described in 3.1 and is fully available to the public.~~

~~I/We understand that the diversion is not operational until the works, as specified, have been completed.~~

(*delete a

Signed _____

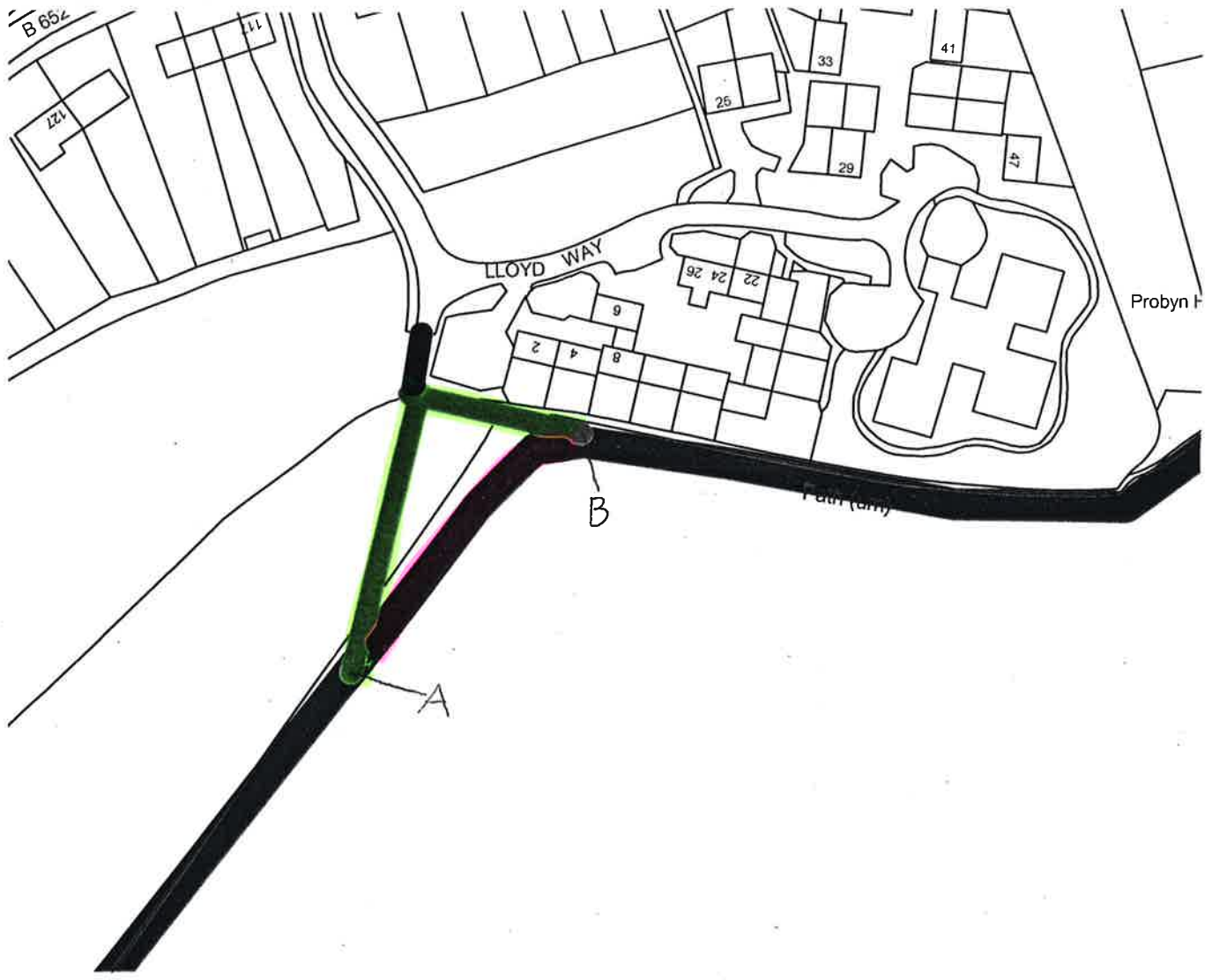
on behalf

18/1/07

Kenyon Football Committee



Kimpton Footpath 008 Proposed Realignment




1:1,250





This map is reproduced from Ordnance Survey material with the permission of Ordnance Survey on behalf of the Controller of Her Majesty's Stationery Office. Unauthorised reproduction infringes Crown copyright and may lead to prosecution or civil proceedings. Hertfordshire County Council, 100019606, 2005

Produced using ArcView by Hertfordshire County Council Environment Department

Wed, May 17, 2006



TL1707 1809
TL1711 1814

-  Kimpton Footpath 008
-  Proposed Diversion
-  Proposed Extinguishment
-  Proposed Dedication