

**REGISTER OF APPLICATIONS - MODIFICATION ORDERS**

**DETAILS OF APPLICATION**

District North herts File Name Rear of Methodist Church  
 Parish knebworth Application Date 01 / 08 / 1995

Grid References

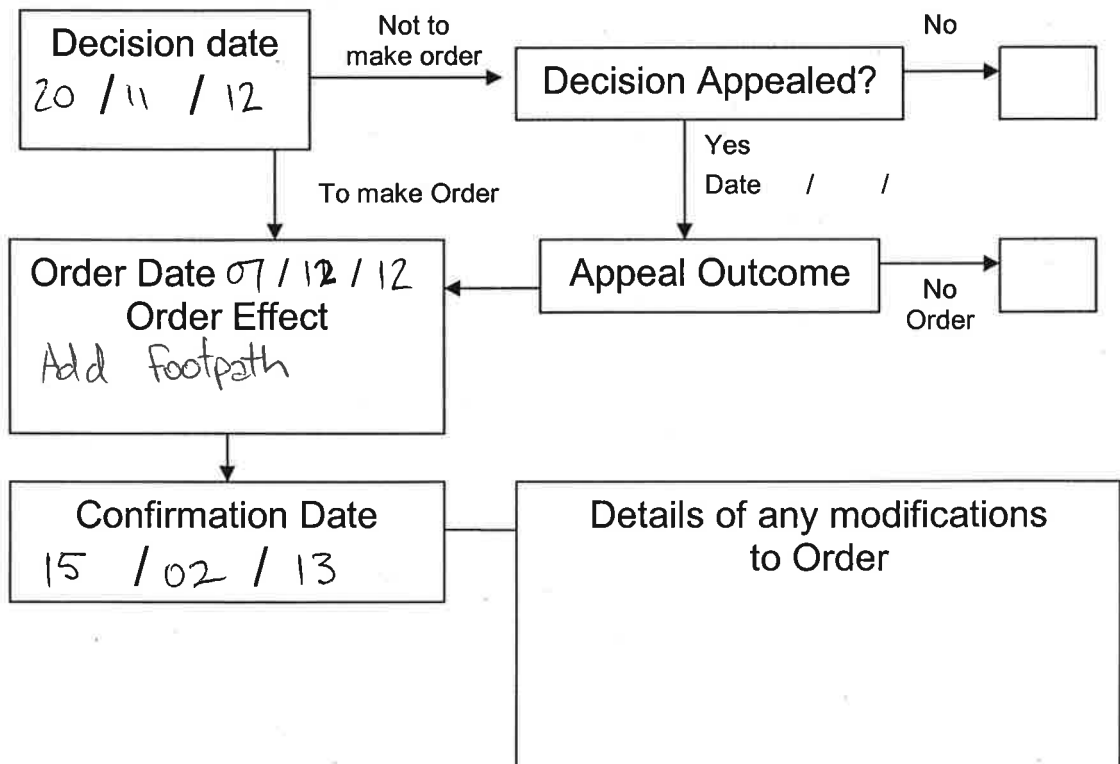
Application to ..... Point A TL 249, 203  
 ..... Add footpath ..... Point B TL 250, 204

Applicant knebworth Parish Council

	City	Town	Village
Nearest	<u>St Albans</u>	<u>knebworth</u>	<u>old knebworth</u>

Addresses of properties affected	House Name/Street	Postcode
	<u>15 New Close</u>	<u>SG3 6NU</u>
	<u>18 Kerr Close</u>	<u>SG3 6AB</u>
	<u>21-24 Westland Road</u>	<u>SG3 6AS</u>
	<u>1-3 New Close</u>	<u>SG3 6NX</u>

**DETERMINATION (DECISION) OF APPLICATION**



**APPLICATION FOR MODIFICATION ORDER  
WILDLIFE AND COUNTRYSIDE ACT 1981**

**DEFINITIVE MAP AND STATEMENT OF PUBLIC RIGHTS OF WAY IN  
HERTFORDSHIRE**

TO: Director of Planning and Environment  
Hertfordshire County Council

OF: County Hall  
Hertford  
Hertfordshire SG13 8DN

[I][We] (1) KNEBWORTH PARISH COUNCIL (2) of  
(3) 9 OAKFIELDS ROAD  
KNEBWORTH  
HERTS SG3 6NS

hereby apply for an order under Section 53(2) of the Wildlife and Countryside Act 1981 modifying the definitive map and statement for the area by: (4)

~~[deleting the [byway open to all traffic][bridleway][footpath]  
from .....~~ to .....

[adding the [byway open to all traffic][bridleway][footpath]  
from WESTLAND ROAD to NEW CLOSE]

~~[[upgrading][downgrading] to a [byway open to all traffic][bridleway][footpath] the  
[byway open to all traffic][bridleway][footpath]  
from .....~~ to .....

~~[[varying][adding to] the particulars relating to the [byway open to all  
traffic][bridleway][footpath]  
from .....~~ to .....

by providing that (5) A RIGHT OF WAY WHICH IS NOT SHOWN IN THE MAP AND  
STATEMENT SUBSISTS OR IS REASONABLY ALLEGED TO SUBSIST OVER LAND  
IN THE AREA TO WHICH THE MAP RELATES, BEING A RIGHT OF WAY TO WHICH THIS  
PART APPLIES  
as shown on the map annexed hereto (6).

[I][We] (1) attach copies of the following documentary evidence (including statements of witnesses) in support of this application: (7)

Dated : 1st AUGUST 1995 19 Signed

NOTICE OF APPLICATION FOR MODIFICATION ORDER (1)  
WILDLIFE AND COUNTRYSIDE ACT 1981

DEFINITIVE MAP OF PUBLIC RIGHTS OF WAY IN HERTFORDSHIRE

(2) TO: ..W.H.O.M. IT CONCERNS.....  
OF: .....  
.....  
.....

Notice is hereby given that on the 1st day of AUGUST 1995 (1) [We] (3)  
.....KNEB WORTH PARISH COUNCIL..... (4)  
of (5) 9 OAKFIELD ROAD  
.....KNEB WORTH.....  
.....HERTS SG3 6NS.....

made application to the Hertfordshire County Council of County Hall, Hertford,  
Hertfordshire SG13 8DE that the definitive map and statement for the area be modified  
by: (6)

[deleting the [byway open to all traffic][bridleway][footpath]  
from ..... to .....]


[adding the [byway open to all traffic][bridleway][footpath]  
from WESTLAND ROAD to NEW CLOSE.....]

[upgrading][downgrading] to a [byway open to all traffic][bridleway][footpath] the  
[byway open to all traffic][bridleway][footpath]  
from ..... to .....]

[varying][adding to] the particulars relating to the [byway open to all traffic]  
[bridleway][footpath]  
from ..... to .....]

by providing that (7) a right of way which is not shown in  
the map and statement subsists or is reasonably  
alleged to subsist over land in the area to  
which the map relates being a right of way to which  
this part applies

Dated: 1st August 1995 Signed



WILDLIFE AND COUNTRYSIDE ACT 1981

DEFINITIVE MAP AND STATEMENT OF PUBLIC RIGHTS OF WAY IN  
HERTFORDSHIRE

Certificate of Service of Notice of Application for Modification Order

TO: Director of Planning and Environment  
Hertfordshire County Council  
OF: County Hall  
Hertford  
Hertfordshire SG13 8DN

[H][We] (1) KNEBORTH PARISH COUNCIL (2)  
of (3) 9 OAKFIELD ROAD  
KNEBORTH  
HERTS

hereby certify that the requirements of Paragraph 2 of Schedule 14 to the Wildlife and Countryside Act 1981 (4) have been complied with and attach a copy of each notice served pursuant to that Paragraph.

Dated : 1st AUGUST 1995 Signed:

- (1) Delete as applicable
- (2) State your names in full on this line
- (3) State here your address
- (4) This is a reference to the statutory requirements concerning giving notice of the application which are explained in note 1 of the notice of application for modification order.

SUMMARY OF MODIFICATION ORDER CLAIM  
WILDLIFE AND COUNTRYSIDE ACT 1981

1. Position

- (a) Location of each end of path Methodist Church New Close  
End of Westland Road  
(Any prominent features, landmarks, roads, buildings etc)
- (b) Six figure grid reference for each end of path 250204  
to on part

2. Length (metric)

The path is a length of 82 m

3. Width

The path is a width of 1.5 m to 2.1 m

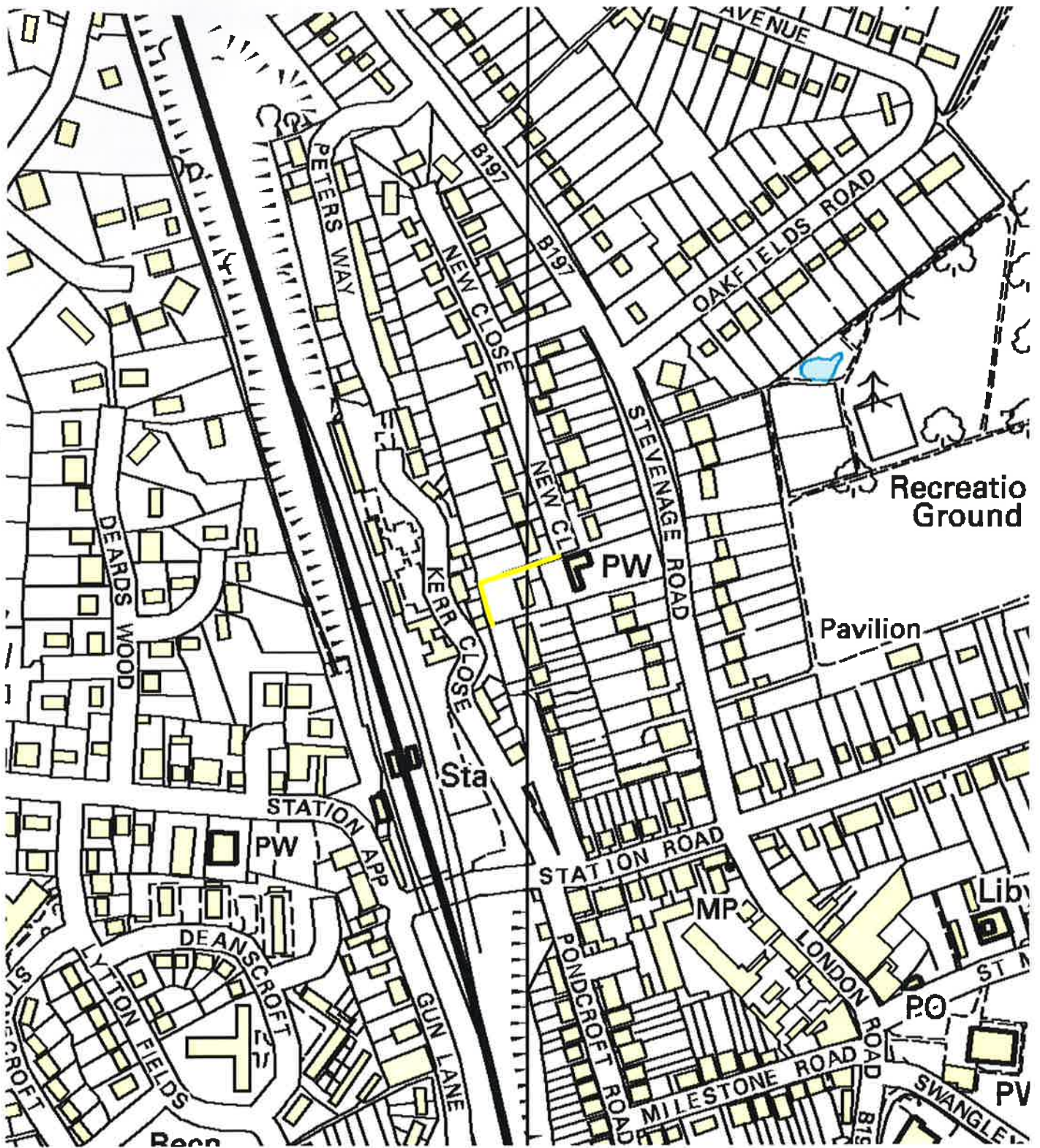
4. Nature of Surface

The surface consists of a dirt track

5. Location of Lawful Obstructions  
(Please mark on map and give grid reference below)

- (a) Stiles NONE
- (b) Gates NONE
- (c) Fences NONE
- (d) Any other lawful obstruction, or limitation or condition NONE





Point A: TL 249, 203

Point B: TL 250, 204



This map is based upon Ordnance Survey material with the permission of Ordnance Survey on behalf of the Controller of Her Majesty's Stationery Office. Unauthorised reproduction infringes Crown copyright and may lead to prosecution or civil proceedings. Hertfordshire County Council, LA 076678, 2005