

NOTICE OF MAKING PUBLIC PATH CREATION AGREEMENT

HIGHWAYS ACT 1980 SECTION 25

The Wilbury Hill Public Path Creation Agreement 2013

Letchworth

The above named Agreement, made on 3rd May 2013 under section 25 of the Highways Act 1980, has the effect of creating the public bridleway running from Stotfold Road to Ickniel Way, Letchworth, as shown on the attached plan.

A Bridleway commencing from Stotfold Road at TL 2006 3249 (Point A on the Plan), heading in a generally north easterly then easterly direction along the northern boundary of the field for approximately 270m to the field corner and continuing generally north for approximately 5m through the hedge to meet Ickniel Way (town road) at TL 2031 3254 (Point B on the Plan).





Width: 4 metres

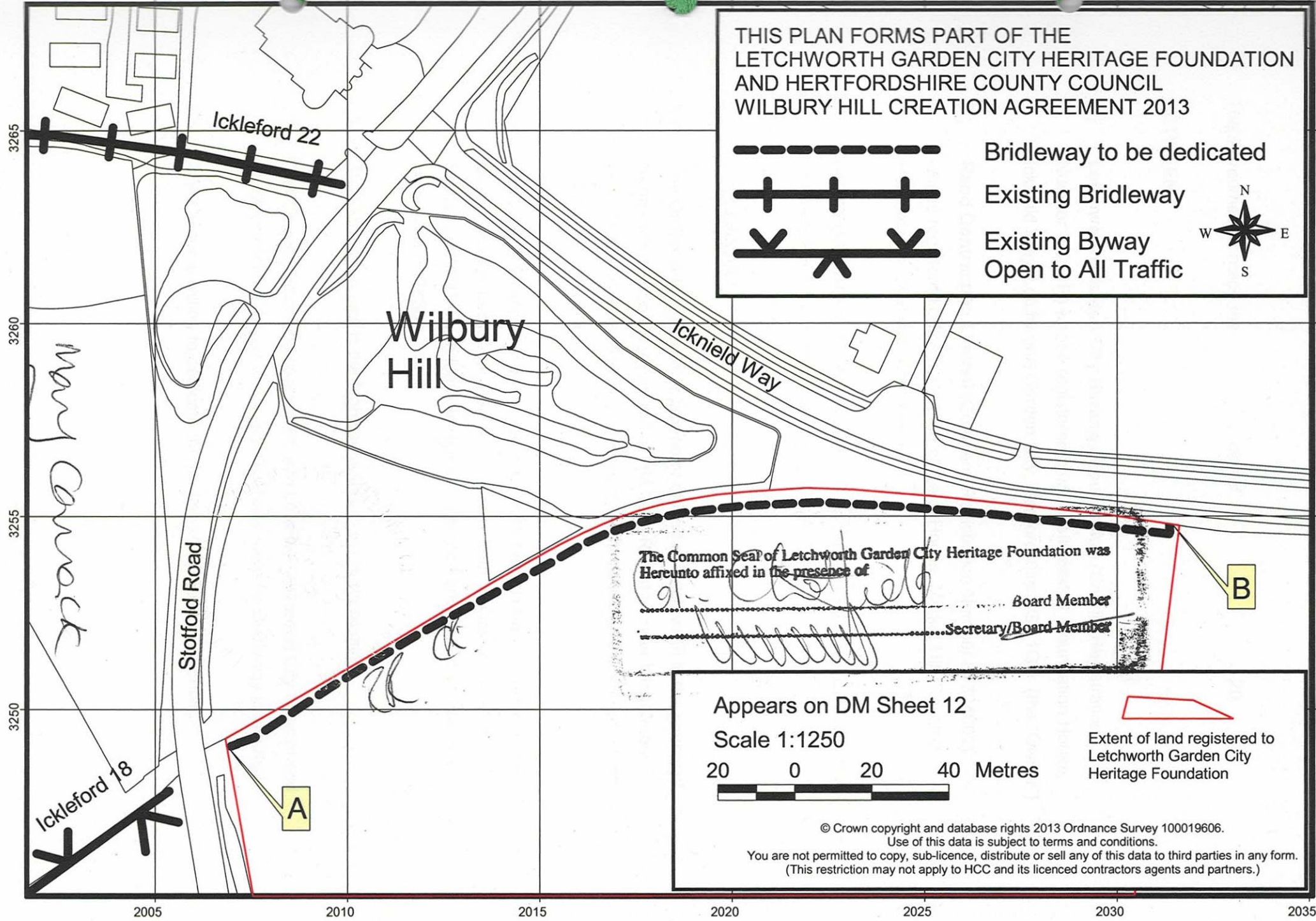
Limitations: None

Under section 25 there is no right of objection and the Agreement has taken immediate effect.

Dated: 13th June 2013

THIS PLAN FORMS PART OF THE
 LETCHWORTH GARDEN CITY HERITAGE FOUNDATION
 AND HERTFORDSHIRE COUNTY COUNCIL
 WILBURY HILL CREATION AGREEMENT 2013

	Bridleway to be dedicated	
	Existing Bridleway	
	Existing Byway Open to All Traffic	




The Common Seal of Letchworth Garden City Heritage Foundation was
 Hereunto affixed in the presence of

[Signature] Board Member
[Signature] Secretary/Board Member

Appears on DM Sheet 12

Scale 1:1250



 Extent of land registered to Letchworth Garden City Heritage Foundation

© Crown copyright and database rights 2013 Ordnance Survey 100019606.
 Use of this data is subject to terms and conditions.
 You are not permitted to copy, sub-licence, distribute or sell any of this data to third parties in any form.
 (This restriction may not apply to HCC and its licenced contractors agents and partners.)