

REGISTER OF APPLICATIONS - MODIFICATION ORDERS

DETAILS OF APPLICATION

District Norw. Herts. File Name Wibury Hill
 Parish Letchworth Application Date 07 / 11 / 2009

Grid References

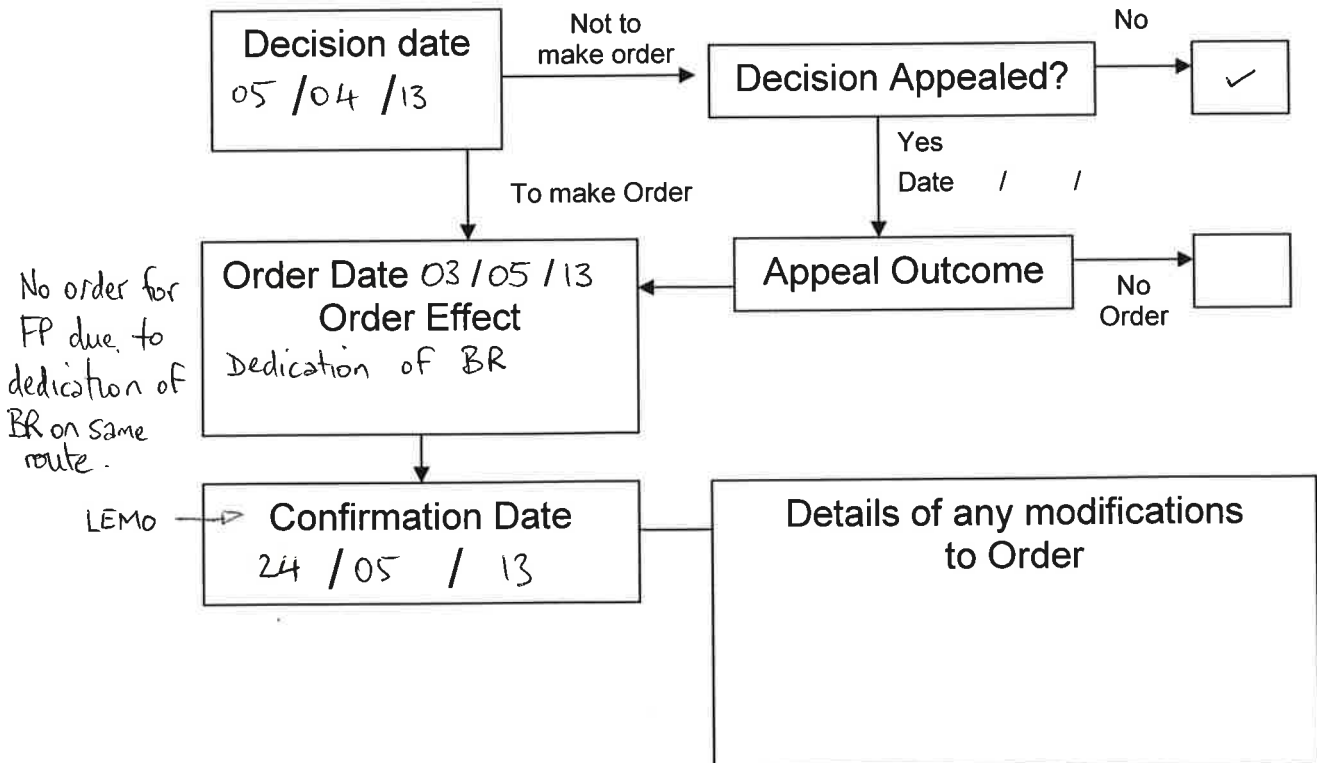
Application to add a FP Point A TL 201 325
 Point B TL 202 326

Applicant Mr. K. Payne

Nearest City - Town Letchworth Garden City Village -

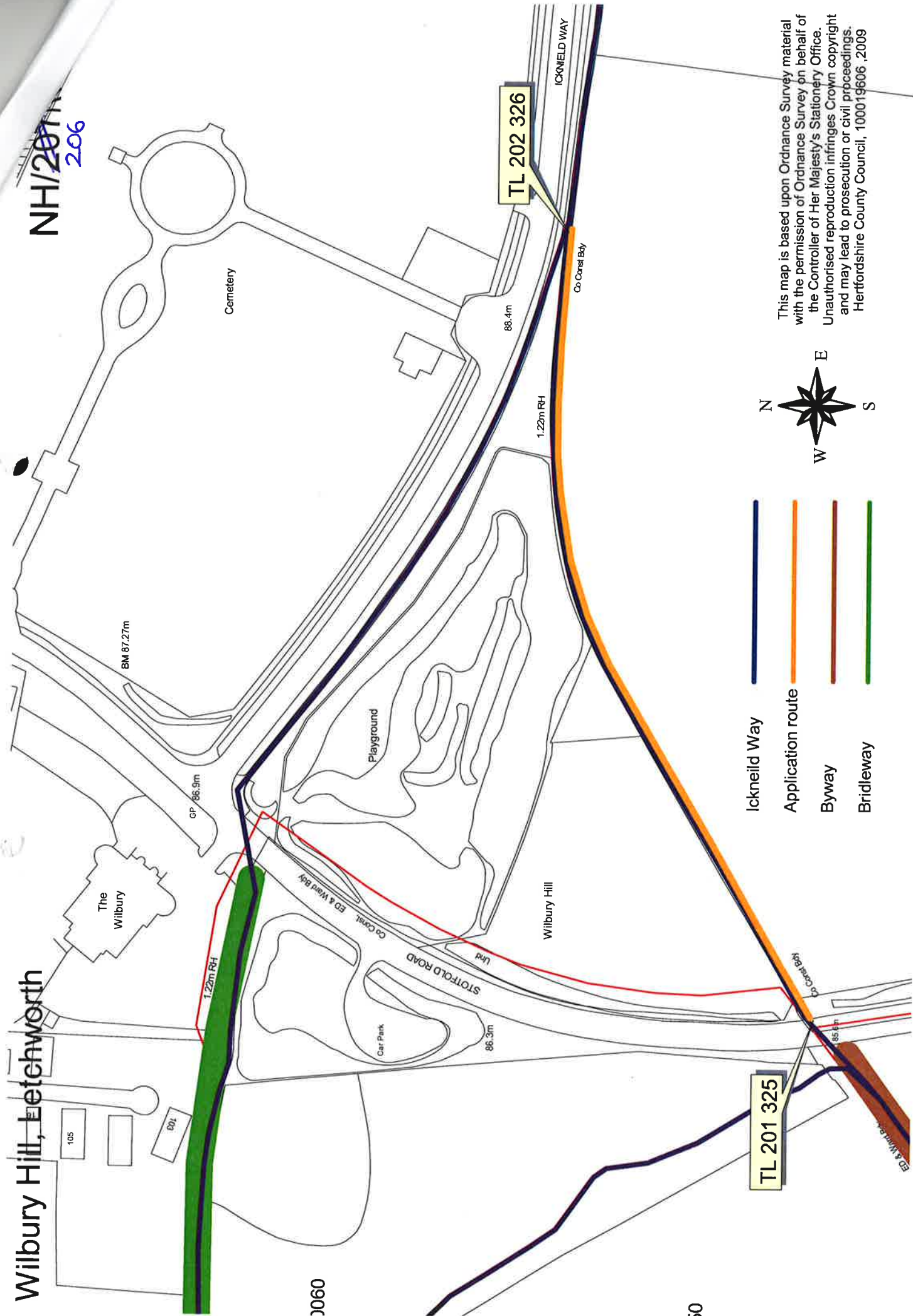
Addresses of properties affected House Name/Street Postcode
N/A





DETERMINATION (DECISION) OF APPLICATION




Wilbury Hill, Letchworth

NH/207H
206



-  Ickneild Way
-  Application route
-  Byway
-  Bridleway



This map is based upon Ordnance Survey material with the permission of Ordnance Survey on behalf of the Controller of Her Majesty's Stationery Office. Unauthorised reproduction infringes Crown copyright and may lead to prosecution or civil proceedings. Hertfordshire County Council, 100019606, 2009

1060

50

APPLICATION FOR A MODIFICATION ORDER

Wildlife and Countryside Act 1981

The Definitive Map and Statement of Public Rights of Way in Hertfordshire

To : *Definitive Map Officers, Hertfordshire County Council*
of : *Environment Department, County Hall, Pegs Lane, HERTFORD, SG13 8DN*

I/we : KENNETH W PAYNE name and address of applicant(s)
of : 19 THE RIDGEWAY, HITCHIN, SG5 2BT

hereby apply for an order under section 53(2) of the Wildlife and Countryside Act 1981 modifying the Definitive Map and Statement for the area by

*deleting the	*footpath *bridleway *byway open to all traffic	from # <u>5 201 2 325</u> to # <u>5 202 2 326</u>	* delete as appropriate
*adding the	*footpath *bridleway *byway open to all traffic	from # <u>5 201 2 325</u> to # <u>5 202 2 326</u>	# fill in grid references for start and end of routes
*upgrading / downgrading the route currently shown as a	*footpath *bridleway *byway open to all traffic	from # _____ to # _____	
to be shown as a	*footpath *bridleway *byway open to all traffic		
*varying /adding to the particulars relating to the	*footpath *bridleway *byway open to all traffic	from # _____ to # _____	
by providing that	_____		explain how you want the particulars altered

and shown on the map accompanying this application.

I/we attach copies of the following evidence in support of this application;

list the evidence which supports your application

Dated 7/11/09 Signed _____



NOTICE OF APPLICATION FOR A MODIFICATION ORDER

Section 53(5) and Schedule 14 to the Wildlife and Countryside Act 1981
The Definitive Map and Statement of Public Rights of Way in Hertfordshire

To : LETCWORTH GARDEN CITY HERITAGE FOUNDATION name and address of owner or occupier
 of : THE SPIRELA BUILDING, LETCWORTH GARDEN CITY

Notice is hereby given that on the 20 day of NOVEMBER ~~19~~ 2009

give the date of your application

I/we : KENNETH W PAYNE name and address of applicant(s)
 of : 14 THE RIDGEMAN, WICHAM, HERTS, SG5 2ST

made application to the Definitive Map Officers, Hertfordshire County Council, County Hall, HERTFORD, SG13 8DN that the Definitive Map and Statement for the area be modified by

<p>*deleting the</p> <p>*footpath *bridleway *byway open to all traffic</p>	<p>from # _____ to # _____</p>	<p>* delete as appropriate</p>
<p>*adding the</p> <p>*footpath *bridleway *byway open to all traffic</p>	<p>from # <u>201 225</u> to # <u>203 226</u> (approx 200 metres)</p>	<p># fill in grid references for start and end of routes</p>
<p>*upgrading / downgrading the route currently shown as a</p> <p>to be shown as a</p> <p>*footpath *bridleway *byway open to all traffic</p>	<p>from # _____ to # _____</p>	
<p>*varying / adding to the particulars relating to the</p> <p>by providing that</p> <p>_____</p> <p>_____</p>	<p>from # _____ to # _____</p>	<p>explain how you want the particulars altered</p>

and shown on the map accompanying this notice.

Please see overleaf

Dated 20/11/09 Signed _____



CERTIFICATE OF SERVICE OF NOTICE
OF
APPLICATION FOR A MODIFICATION ORDER

Wildlife and Countryside Act 1981
The Definitive Map and Statement of Public Rights of Way in Hertfordshire

To : *Definitive Map Officers, Hertfordshire County Council*
of : *Environment Department, County Hall, Pegs Lane, HERTFORD, SG13 8DN*

I/we : KENNEDY W PAUL *name and address of applicant(s)*
of : 19 THE R. ADEWAY, HILTON SG5 2BT

hereby certify that the requirements of paragraph 2 of Schedule 14 to the Wildlife and Countryside Act 1981 have been complied with and attach a copy of each notice served pursuant to that Paragraph. *(to be completed if when this is known, if possible)*

Dated 7/11/09 Signed _____

Paragraph 2 of Schedule 14 to the Wildlife and Countryside Act states that ;

“the applicant shall serve a notice stating that the application has been made on every owner and occupier of any land to which the application relates”

“if, after reasonable inquiry has been made, the authority are satisfied that it is not practicable to ascertain the name or address of an owner or occupier of any land to which the application relates the authority may direct that the notice ... may be served by addressing it to him by the description ‘owner’ or ‘occupier’ of the land (describing it) and by affixing it to some conspicuous object or objects on the land”

SUMMARY OF MODIFICATION ORDER APPLICATION

Wildlife and Countryside Act 1981

The Definitive Map and Statement of Public Rights of Way in Hertfordshire

Name and address of Applicant KENNETH W. PAYNE
19 THE RIDGEWAY, HITCHIN SG5 2BT

Date of Application _____

Description

Please describe the route starting at one end and working through to the other end.

Describe any feature of note, roads, landmarks, buildings, hedges etc.

If the route has a name or nickname please give it here.

THE ROUTE STARTS ON THE EAST SIDE OF STOTFOLD ROAD, HITCHIN IMMEDIATELY OPPOSITE THE WAYMARKED ICKFIELD WAY PATH (ICKFIELD BOAT IS.), AND FOLLOWS THE EDGE OF A FIELD AND PART HEDGE LINE TO A GAP IN THE HEDGE ON THE VERGE OF THE METALLED ROAD, ICKFIELD WAY, LETCHWORTH, OPPOSITE THE CEMETERY. THE ROUTE IS PART OF THE ICKFIELD WAY WALKERS' ROUTE.

Length

Please give the approximate length of the entire path in metres.

If you are claiming more than one path in the same application please give the length of each path separately.

200 m

Width

Please give the full width of the path you are claiming.

Please also give the width of the claimed path as it is now

Width claimed : 1.5 m

Width now : about 1.5m, sometimes cultivation may encroach.

Nature of surface

Please describe the surface of the path e.g. grass, made up track, ploughed, mud.

MAY BE USED FOR CATTLE, CROSS

Location of structures

Please give details and grid references for any gates, stiles, fences, bollards, barriers etc which are on the route now.

Do not give details of fences if they run beside the route unless they are encroaching.

Structure	Grid Ref	Structure	Grid Ref	Structure	Grid Ref
<u>—</u>	<u>NONE</u>				