

NOTICE OF MAKING OF A DIVERSION ORDER

HIGHWAYS ACT 1980, SECTION 119

HERTFORDSHIRE COUNTY COUNCIL

**HERTFORDSHIRE COUNTY COUNCIL (Much Hadham 22)
DIVERSION ORDER 2016**

The above Order was made on 11th May 2016, under section 119 of the Highways Act 1980. This order will divert the public footpath, running from the rear of the Almshouses, Tower Hill, Much Hadham, through St Andrew's School, to a new line south of the school, eastwards to meet Oudle Lane, as shown on the Order Plan.

A copy of the order and the order plan may be seen free of charge at front reception of Hertfordshire County Council, County Hall, Hertford, from 9.00 am to 4.00 pm on Monday to Friday and at East Herts District Council, Wallfields, Hertford. Copies of the order and plan may be bought at the price of £2.

Any representation about or objections to the Order may be sent in writing to Richard Cuthbert, head of Rights of Way, Environment Department, Hertfordshire County Council, County Hall, Hertford, Hertfordshire SG13 8DN (ref: EH/19/DIV) not later than 17th June 2016. Please state the grounds on which they are made.

If no such representations or objections are duly made, or if any so made are withdrawn, the Hertfordshire County Council may confirm the Order as an unopposed Order. If the Order is sent to the Secretary of State for the Environment for confirmation any representations or objections which have not been withdrawn will be sent with the Order.

Dated 19th May 2016

**PUBLIC PATH DIVERSION ORDER
HIGHWAYS ACT 1980**

HERTFORDSHIRE COUNTY COUNCIL

**Hertfordshire County Council
(Much Hadham 22)
Diversion Order 2016**

This Order is made by Hertfordshire County Council ("the authority") under section 119 of the Highways Act 1980 ("the 1980 Act") because it appears to the authority that in the interests of the owner of the land crossed by the footpath described in paragraph 1 of this order it is expedient that the line of the path should be diverted.

Hertfordshire County Council has agreed to defray any compensation which becomes payable in consequence of the coming into force of this order and any expenses which are incurred in bringing the new site of the path into a fit condition for use by the public.




East Herts District Council and Much Hadham Parish Council have been consulted as required by section 120(2) of the 1980 Act.

BY THIS ORDER

1. The public right of way over the land situated at Much Hadham and shown by a bold continuous line on the plan contained in this Order ("the Order Plan") and described in Part 1 of the Schedule to this Order ("the Schedule") shall be stopped-up after 60 days from the date of confirmation of this Order.
2. Notwithstanding this order, where immediately before the date on which the footpath is diverted there is apparatus under, in, over, along, across it belonging to statutory undertakers for the purpose of carrying on their undertaking, the undertakers shall continue to have the same rights in respect of the apparatus as they then had.
3. There shall at the end of 60 days from the date of confirmation of this Order be a public footpath over the land situate at Much Hadham described in Part 2 of the Schedule and shown by a bold broken line on the Order Plan.
4. The rights conferred on the public under this Order shall be subject to the limitations and conditions set out in Part 3 of the Schedule.

42750 42800 42850 42900 42950

THIS PLAN FORMS PART OF THE
HERTFORDSHIRE COUNTY COUNCIL
(MUCH HADHAM 22)
PUBLIC PATH DIVERSION ORDER 2016

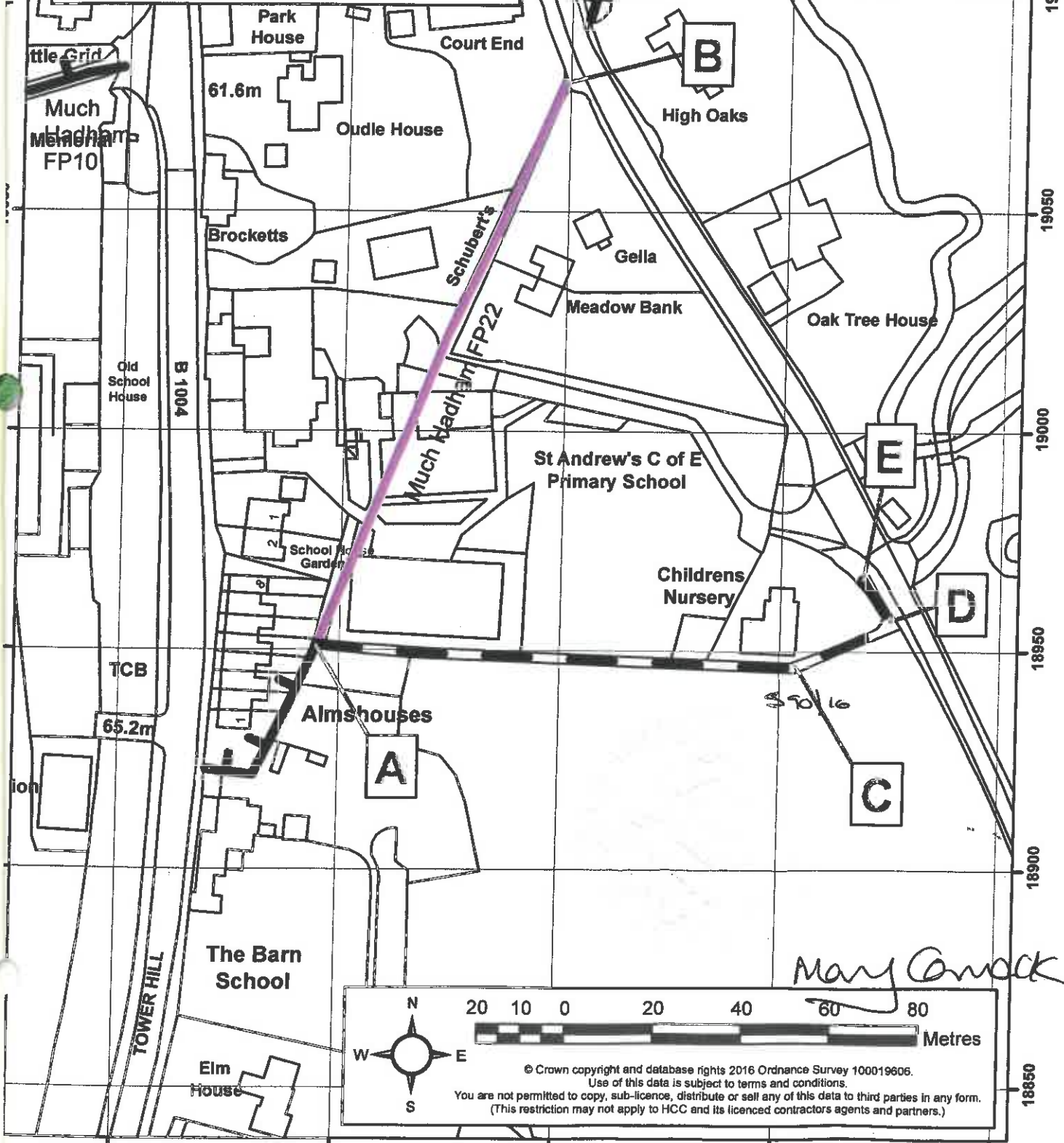
- Existing footpath: 
- Footpath to be Extinguished: 
- Footpath to be Created: 

Appears on DM sheet No. 47

Scale 1:1250

19150
19100

19150
19100



© Crown copyright and database rights 2016 Ordnance Survey 100019606.
Use of this data is subject to terms and conditions.
You are not permitted to copy, sub-licence, distribute or sell any of this data to third parties in any form.
(This restriction may not apply to HCC and its licenced contractors agents and partners.)

42750 42800 42850 42900 42950

18850

SCHEDULE

PART 1

DESCRIPTION OF SITE OF EXISTING PATH OR WAY

The full width of that part of Much Hadham Footpath 22, from TL 4279 1895 (Point A on the Order plan), north-east for 140 metres to its junction with Oudle Lane at TL 4284 1907 (Point B on the Order Plan).

PART 2

DESCRIPTION OF SITE OF NEW PATH OR WAY

A public footpath from TL 4279 1895 (point A on the Order Plan), east for 108 metres to TL 4290 1894 (Point C on the Order Plan), then north-east for 21 metres to TL 4292 1895 (Point D on the Order Plan), and then north-north-west for 13 metres beside Oudle Lane, to its junction with Oudle Lane at TL 4291 1896 (Point E on the Order Plan).

Width: 1.8 metres

PART 3

LIMITATIONS AND CONDITIONS

None between TL 4279 1895 (point A on the Order Plan) and TL 4291 1896 (Point E on the Order Plan)

IN WITNESS whereof the COMMON SEAL of HERTFORDSHIRE COUNTY COUNCIL was hereunto affixed this 11th day of May 2016

The Common Seal of
HERTFORDSHIRE
COUNTY COUNCIL
was hereunto affixed
in the presence of:-

Mary Cornack

~~Chief Legal Officer~~

Mary Cornack
Asst Chief Legal Officer

