

NOTICE OF MAKING PUBLIC PATH CREATION AGREEMENT

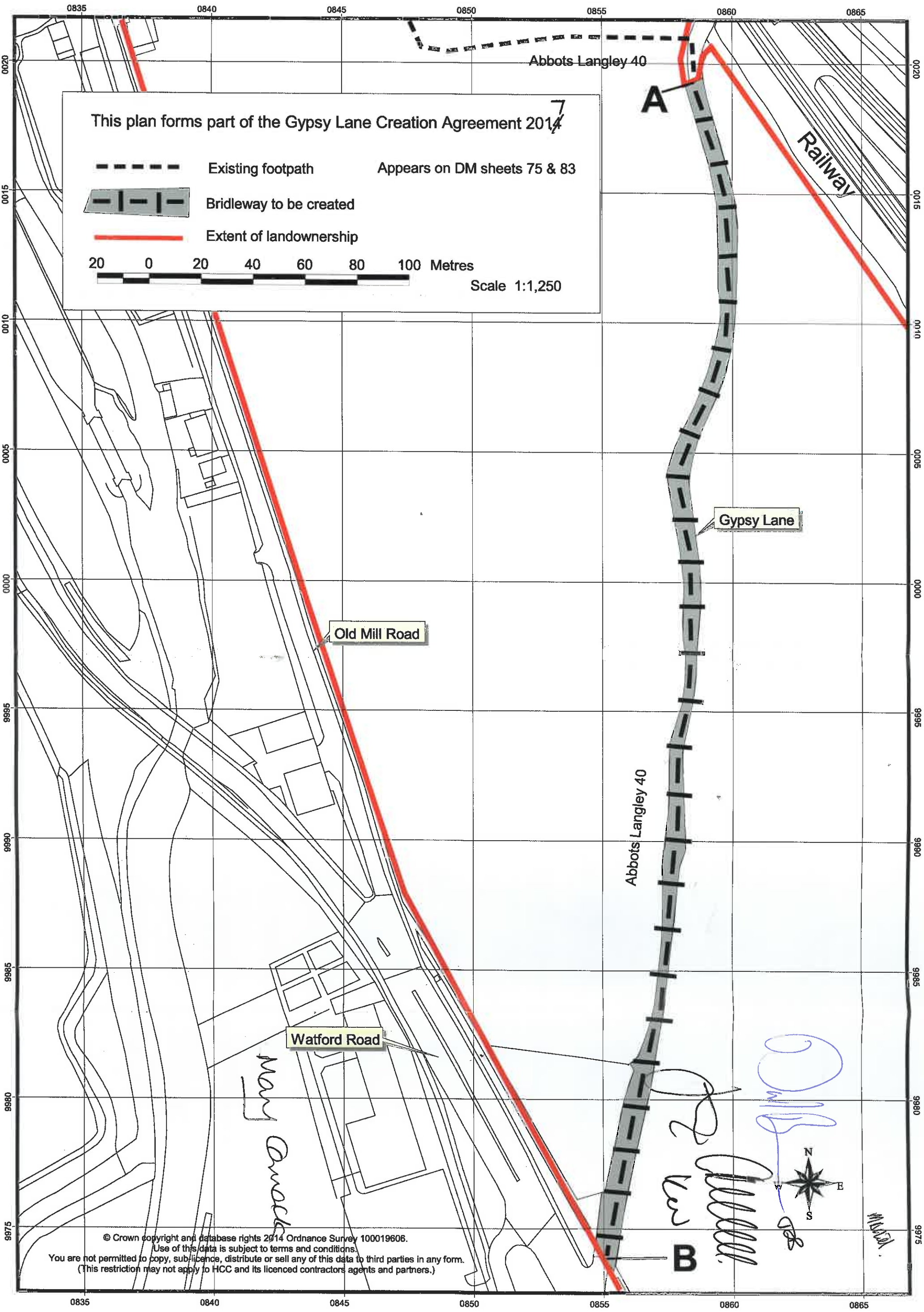
HIGHWAYS ACT 1980 SECTION 25

The Gypsy Lane Creation Agreement 2017 to the south west of Abbots Langley




The above named Agreement, made on 10 March 2017 under section 25 of the Highways Act 1980, has the effect of upgrading from Footpath to Bridleway that part of Abbots Langley 40 (Gypsy Lane) running from TL 0858 0019 near the railway line southwards for approximately 465 metres to join Watford Road at TQ 0855 9973 near the roundabout to the M25. The width varies between 3 to 10 metres as shown shaded grey on the Plan and there are no limitations.

Under section 25 there is no right of objection and the Agreement has taken immediate effect.

Dated: 7th April 2017



This plan forms part of the Gypsy Lane Creation Agreement 2014

-  Existing footpath Appears on DM sheets 75 & 83
-  Bridleway to be created
-  Extent of landownership

20 0 20 40 60 80 100 Metres
Scale 1:1,250


Old Mill Road

Watford Road

Gypsy Lane

Abbots Langley 40

Railway



Handwritten signature and initials in blue ink.

© Crown copyright and database rights 2014 Ordnance Survey 100019606.
Use of this data is subject to terms and conditions.
You are not permitted to copy, sub-licence, distribute or sell any of this data to third parties in any form.
(This restriction may not apply to HCC and its licenced contractors agents and partners.)

Handwritten note: may connect

B

A