

NOTICE OF CONFIRMATION
OF MODIFICATION ORDER

Section 53 of the Wildlife and Countryside Act 1981

HERTFORDSHIRE COUNTY COUNCIL

Definitive Map and Statement of Public
Rights of Way in Hertfordshire

**The Hertfordshire County Council (Bushey 73 and 74)
Modification Order 2016**

The above named Order, made on 7th October 2016, was confirmed without modification by Hertfordshire County Council on 9th December 2016.

The effect of the Order as confirmed is to modify the Definitive Map and Statement by adding to them a footpath commencing at Primrose Gardens at TL 1395 9457 and continuing SE and N along the alleyway to Sparrows Herne at TL 1398 9458; and a footpath commencing at Sparrows Herne at TL 1395 9462 and continuing NE, NW and NE along the alleyway to Highland Drive at TL 1399 9472.

A copy of the confirmed Order may be seen free of charge at Front Reception of Hertfordshire County Council, County Hall, Hertford, from 9.00 am to 4.00 pm on Monday to Friday and can be bought from Hertfordshire County Council at a cost of £2. A copy of the confirmed Order and Notice may also be seen at Hertsmere Borough Council, Elstree Way, Borehamwood, WD6 1WA.

The Order becomes operative as from the date on which it was confirmed, but if a person aggrieved by the Order desires to question the validity thereof, or of any provision contained therein, on the ground that it is not within the powers of the Wildlife and Countryside Act 1981, or on the ground that any requirement of the Act, or any regulation made thereunder, has not been complied with in relation to the Order, he may, under paragraph 12 of Schedule 15 of the Act within 42 days from 23rd December 2016, make application for the purpose of the High Court.

Date 23rd December 2016

WILDLIFE AND COUNTRYSIDE ACT 1981
The Definitive Map and Statement
of Public Rights of Way in Hertfordshire

Hertfordshire County Council
(Bushey 73 and 74)
Modification Order 2016

This Order is made by Hertfordshire County Council under Section 53(2)(b) of the Wildlife and Countryside Act 1981 ("the Act") because it appears to that authority that the Definitive Map and Statement of Public Rights of Way in Hertfordshire require modification in consequence of the occurrence of an event specified in Section 53(3)(b) of the Act, namely:

(b) the expiration, in relation to any way in the area to which the Map relates, of any period such that the enjoyment by the public of the way during that period raises the presumption that the way has been dedicated as a public path or restricted byway.

The authority has consulted with every local authority whose area includes the land to which the Order relates. Hertfordshire County Council hereby order that:

1. For the purposes of this Order the relevant date is 4th July 2016.
2. The Definitive Map and Statement of Public Rights of Way in Hertfordshire shall be modified as described in Part I and Part II of the Schedule and shown on Parts I and II of the plan forming part of this Order ("the Order Plan").
3. This Order shall take effect on the date it is confirmed and may be cited as the Hertfordshire County Council (Bushey 73 and 74) Modification Order 2016.

SCHEDULE
PART I

Modification of Definitive Map

DESCRIPTION OF PATH OR WAY TO BE ADDED

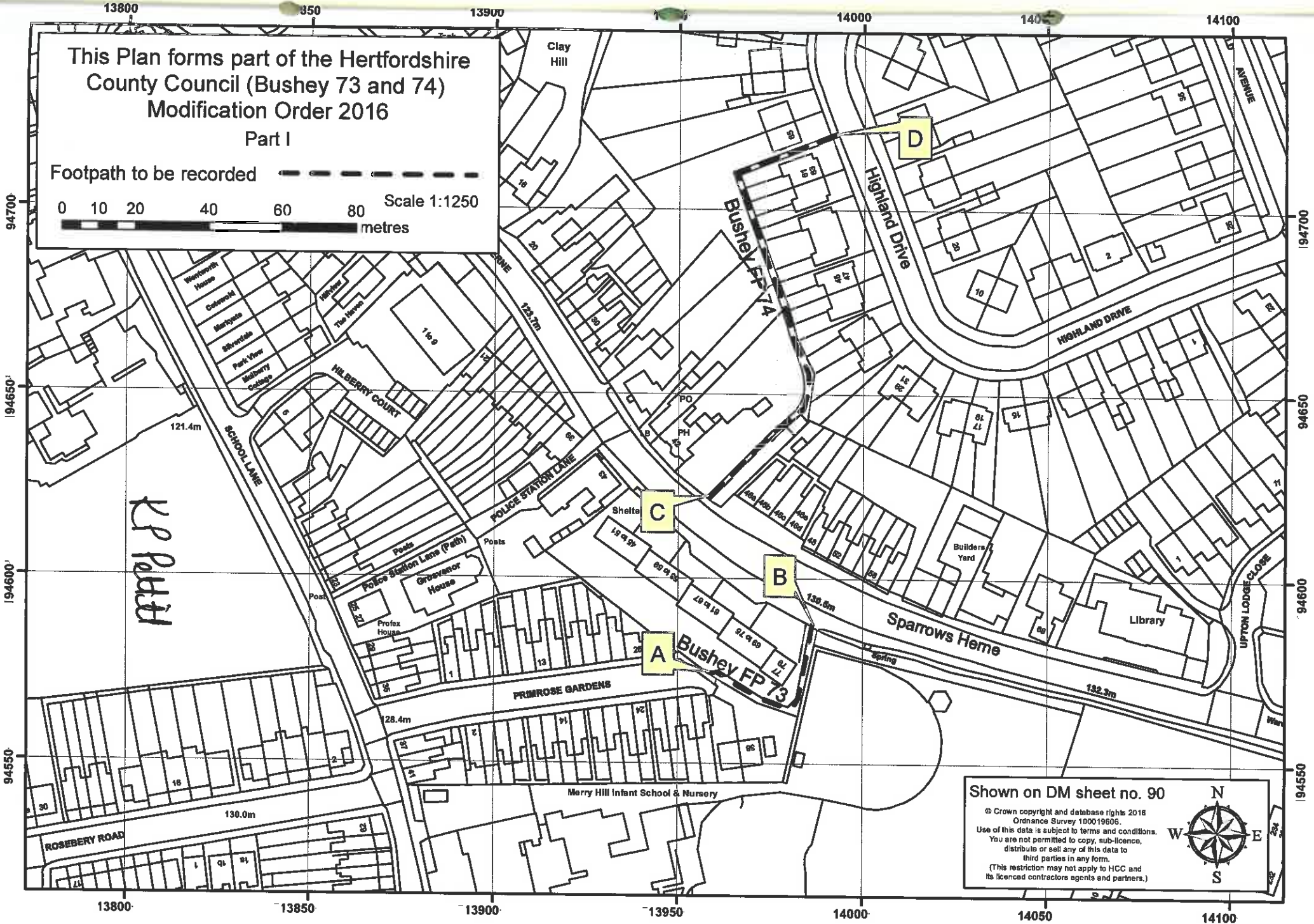

A public footpath commencing at the junction with Primrose Gardens (public road) at TL 1395 9457 (point A on Part I of the Order Plan) and continuing along the alleyway in a generally south easterly and then northerly direction for approximately 50 metres to the junction with Sparrows Herne (public road) at TL 1398 9458 (point B on Part I of the Order Plan).

Width: Varying between 1.4 metres and 3.3 metres between TL 1395 9457 and TL 1398 9458 as shown shaded grey on Part II

52/4/12


This Plan forms part of the Hertfordshire
County Council (Bushey 73 and 74)
Modification Order 2016

Part I



Shown on DM sheet no. 90

© Crown copyright and database rights 2016
Ordnance Survey 100019606.
Use of this data is subject to terms and conditions.
You are not permitted to copy, sub-licence,
distribute or sell any of this data to
third parties in any form.
(This restriction may not apply to HCC and
its licenced contractors agents and partners.)

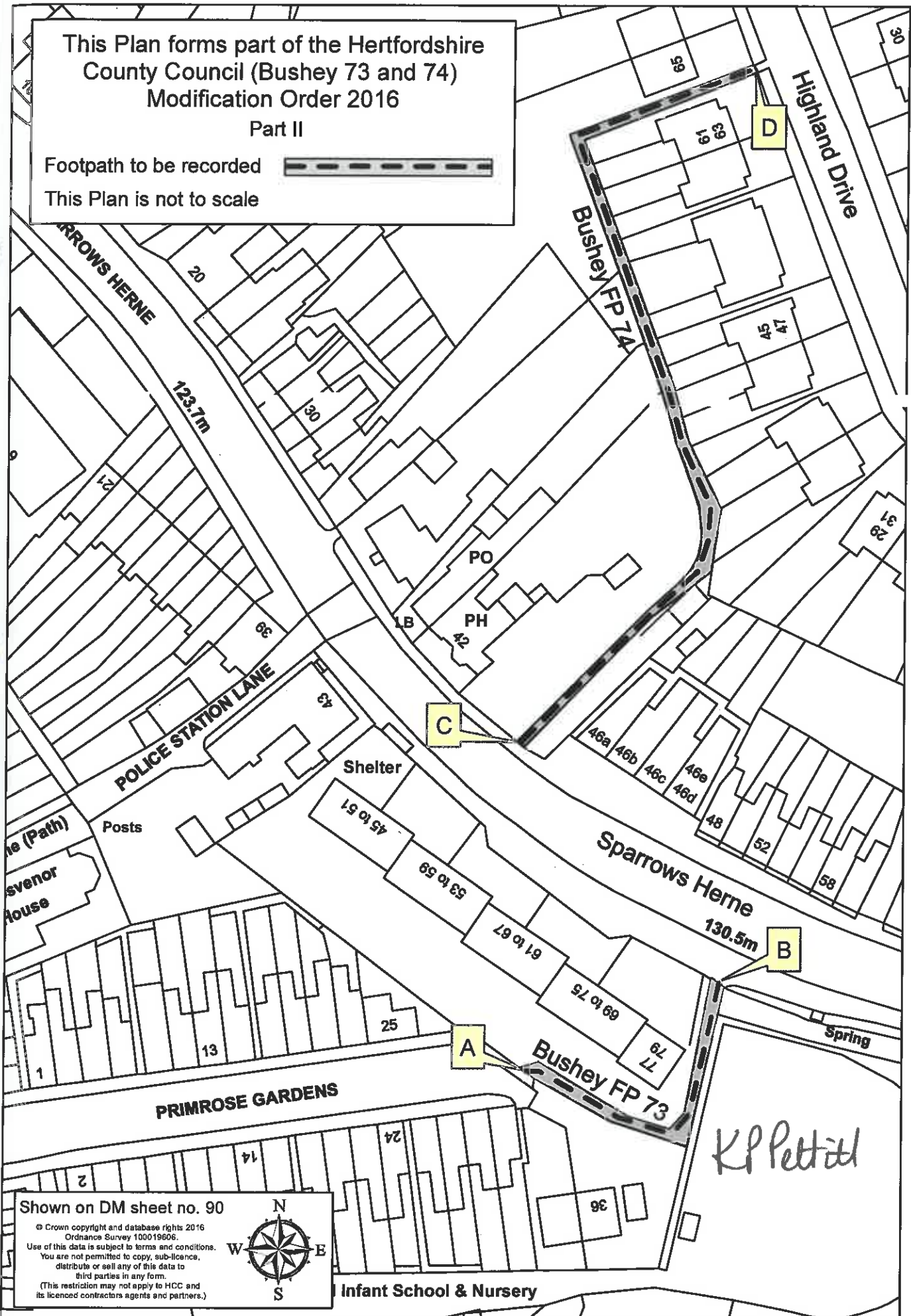


This Plan forms part of the Hertfordshire
County Council (Bushey 73 and 74)
Modification Order 2016

Part II


Footpath to be recorded 

This Plan is not to scale



Shown on DM sheet no. 90

© Crown copyright and database rights 2016
Ordnance Survey 100019606.
Use of this data is subject to terms and conditions.
You are not permitted to copy, sub-licence,
distribute or sell any of this data to
third parties in any form.
(This restriction may not apply to HCC and
its licenced contractors agents and partners.)



Infant School & Nursery

of the Plan forming part of the Hertfordshire County Council
(Bushey 73 and 74) Modification Order 2016

Limitations: None

A public footpath commencing at the junction with Sparrows Herne (public road) at TL 1395 9462 (point C on Part I of the Order Plan) and continuing along the alleyway in a generally north easterly, north westerly and north easterly direction for approximately 130 metres to the junction with Highland Drive (public road) at TL 1399 9472 (point D on Part I of the Order Plan).

Width: Varying between 1.4 metres and 2.5 metres between TL 1395 9462 and TL 1399 9472 as shown shaded grey on Part II of the Plan forming part of the Hertfordshire County Council (Bushey 73 and 74) Modification Order 2016

Limitations: None

PART II Modification of Definitive Statement

VARIATION OF PARTICULARS OF PATH OR WAY

A new Statement shall be recorded for Bushey 73 as follows:

Path No Ref	Status	HCC Map
----------------	--------	---------

073	FP	HCC 090
-----	----	---------

Commences from the junction with Primrose Gardens (public road) at TL 1395 9457 and continuing generally SE and then N along the alleyway for approx. 50m to the junction with Sparrows Herne (public road) at TL 1398 9458.

Width Varies between 1.4m and 3.3m between TL 1395 9457 and TL 1398 9458 as shown in the Hertfordshire County Council (Bushey 73 and 74) Modification Order 2016

Limitations None

A new Statement shall be recorded for Bushey 74 as follows:

Path No Ref	Status	HCC Map
----------------	--------	---------

074	FP	HCC 090
-----	----	---------

Commences at the junction with Sparrows Herne (public road) at TL 1395 9462 and continuing generally NE, NW and NE along the alleyway for approx. 130m to the junction with Highland Drive (public road) at TL 1399 9472.

Width Varies between 1.4m and 2.5m between TL 1395 9462 and TL 1399 9472 as shown in the Hertfordshire County Council (Bushey 73 and 74) Modification Order 2016

Limitations None

IN WITNESS whereof the COMMON SEAL of HERTFORDSHIRE COUNTY COUNCIL was hereunto affixed this 7th day of October 2016

The Common Seal of HERTFORDSHIRE COUNTY COUNCIL was hereunto affixed in the presence of:-

Chief Legal Officer

KP Pettitt
Kathryn Pettitt
Chief Legal Officer



The foregoing Order is hereby confirmed

Mary Cormack
Mary Cormack
Asst Chief Legal Officer

~~Chief Legal Officer~~

Dated

.....9 December 2016