

PUBLIC PATH DIVERSION ORDER
HIGHWAYS ACT 1980, SECTION 119
HERTFORDSHIRE COUNTY COUNCIL

Hertfordshire County Council (Ickleford 7a) Diversion Order 2015

This Order is made by Hertfordshire County Council ("the authority") under section 119 of the Highways Act 1980 ("the 1980 Act") because it appears to the authority that in the interests of the owners of the land crossed by the footpath described in paragraph 1 of this order it is expedient that the line of the path should be diverted.

Michael and Susan Hewitt have agreed to defray any compensation which becomes payable in consequence of the coming into force of this order and any expenses which are incurred in bringing the new site of the path into a fit condition for use by the public.

North Hertfordshire District Council has been consulted as required by section 120(2) of the 1980 Act.

BY THIS ORDER

1. The public right of way over the land situate at Ickleford shown by a bold continuous line on the plan contained in this Order ("the Order Plan") and described in Part 1 of the Schedule to this Order ("the Schedule") shall be stopped up on the date on which following confirmation of the order the authority certifies that the Works described in an Agreement dated 13th November 2015 between Michael and Susan Hewitt and the authority have been completed to its satisfaction.
2. There shall at the end of 90 days from the date of the confirmation of the Order be a public footpath over the land situate at Ickleford described in Part 2 of the Schedule and shown by a bold broken line on the Order Plan.

SCHEDULE

PART 1

DESCRIPTION OF SITE OF EXISTING PATH OR WAY

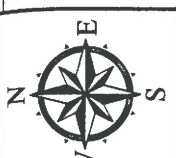
That part of Ickleford Footpath 7a commencing at the junction with Ickleford Footpath 7 at TL 1841 3253 (point A on the Order Plan) and continuing in a generally north easterly then south easterly direction through the garden of Thatched Cottage, Lower Green, Ickleford, for approximately 110 metres to TL 1851 3253 (point B on the Order Plan).

Width:





Limitations:

15/4/18

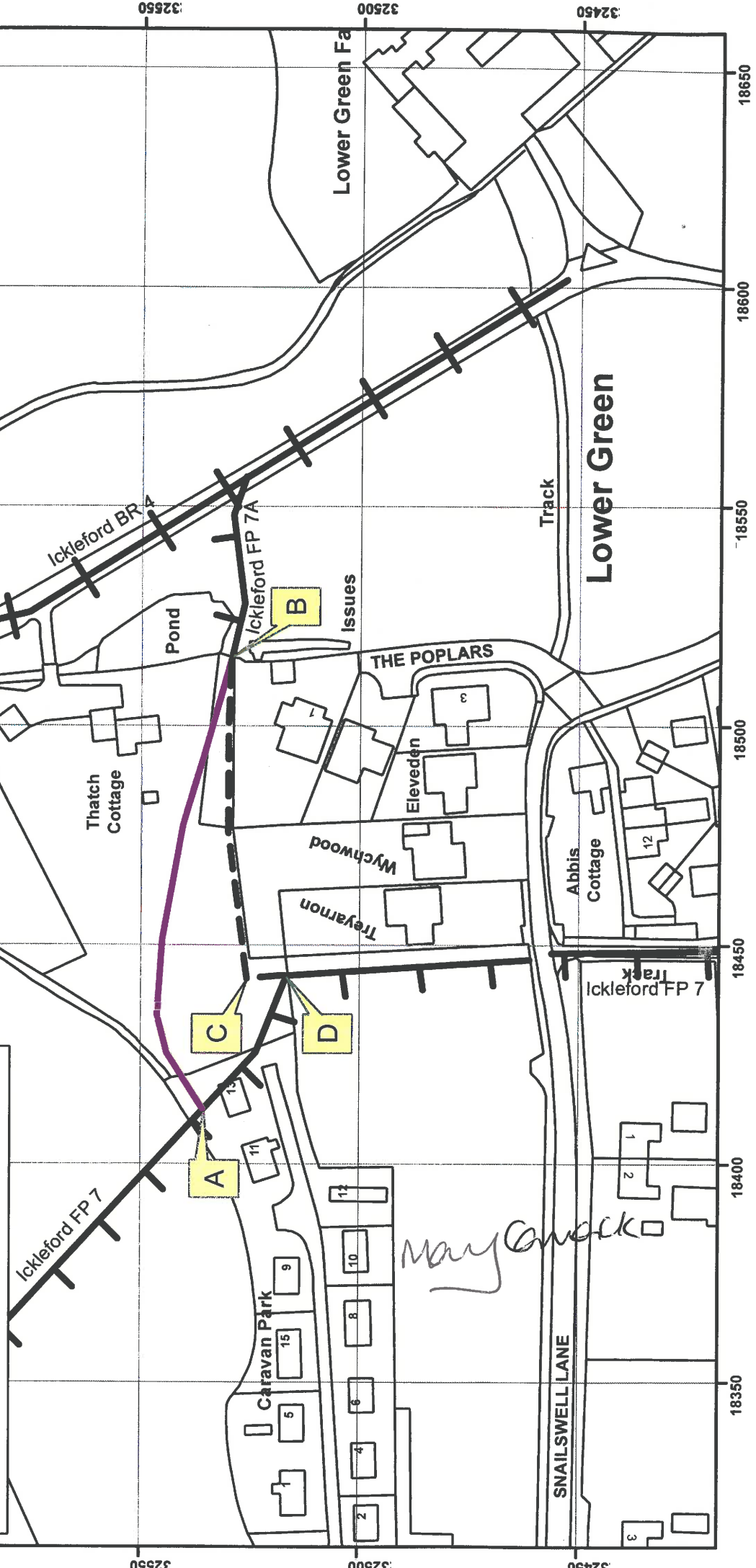
© Crown copyright and database rights 2015
 Ordnance Survey 100019606.
 Use of this data is subject to terms and conditions.
 You are not permitted to copy, sub-licence,
 distribute or sell any of this data to
 third parties in any form.
 (This restriction may not apply to HCC and
 its licenced contractors agents and partners.)



This Plan forms part of the Hertfordshire
 County Council (Ickleford 7A) Public
 Path Diversion Order 2015

-  Existing footpath
-  Existing bridleway
-  Footpath to be extinguished
-  Footpath to be created

Scale 1:1250
 0 5 10 20 30 40 50 metres



PART 2
DESCRIPTION OF SITE OF NEW PATH OR WAY

A public footpath commencing at the junction with Ickleford Footpath 7 at TL 1844 3251 (point D on the Order Plan) and continuing north for approximately 10 metres to TL 1844 3252 (point C on the Order Plan) then turning east and continuing 0.5 metres north of and parallel to the southern boundary of Thatched Cottage, Lower Green, Ickleford, for approximately 75 metres to the junction with Ickleford Footpath 7a at TL 1851 3253 (point B on the Order Plan).

Width: 2.5 metres
Limitations: None

IN WITNESS whereof the COMMON SEAL of HERTFORDSHIRE COUNTY COUNCIL was hereunto affixed this 4th day of December 2015

The Common Seal of
HERTFORDSHIRE
COUNTY COUNCIL
was hereunto affixed
in the presence of:-

Mary Cormack
Mary Cormack
Asst Chief Legal Officer

~~Chief Legal Officer~~

1743/15



The foregoing order is hereby confirmed

Dominic Young 11 DEC 2017

An Inspector appointed by The Secretary
of State for Environment, Food and
Rural Affairs