

**WILDLIFE AND COUNTRYSIDE ACT 1981**  
The Definitive Map and Statement  
of Public Rights of Way in Hertfordshire

**Hertfordshire County Council**  
**(Lilley 27)**  
**Modification Order 2016**

This Order is made by Hertfordshire County Council under Section 53(2)(b) of the Wildlife and Countryside Act 1981 ("the Act") because it appears to that authority that the Definitive Map and Statement of Public Rights of Way in Hertfordshire require modification in consequence of the occurrence of an event specified in Section 53(3)(c)(i)(iii) of the Act, namely (c) the discovery by the authority of evidence which (when considered with all other relevant evidence available to them) shows:

- (i) that a right of way which is not shown in the map and statement subsists or is reasonably alleged to subsist over land in the area to which the map relates, being a right of way such that the land over which the right subsists is a public path, a restricted byway or, subject to section 54A, a byway open to all traffic
- (iii) that there is no public right of way over land shown in the map and statement as a highway of any description, or any other particulars contained in the map and statement require modification.

The authority has consulted with every local authority whose area includes the land to which the Order relates. Hertfordshire County Council hereby order that:

1. For the purposes of this Order the relevant date is 27 October 2016.
2. The Definitive Map and Statement of Public Rights of Way in Hertfordshire shall be modified as described in Part I and Part II of the Schedule and shown on the plan forming part of this Order ("the Order Plan").
3. This Order shall take effect on the date it is confirmed and may be cited as the Hertfordshire County Council (Lilley 27) Modification Order 2016.

**SCHEDULE**  
**PART I**  
**Modification of Definitive Map**

**DESCRIPTION OF PATH OR WAY TO BE ADDED**

A Restricted Byway commencing at a junction with Lilley Bridleway 9 and Lilley Footpath 12 at TL 1253 2694 (point A on the Order Plan) continuing generally south east along Lilleyhoo Lane for approximately 210 metres to a junction with the public road at TL 1271 2684 (point B on the Order Plan).

**Width:** Varies between 20 and 21 metres as shown shaded grey on the Order Plan between TL 1253 2697 (point A on the Order Plan) and TL 1271 2684 (point B on the Order Plan).

**Limitations:** None

**PART II  
Modification of Definitive Statement**

**VARIATION OF PARTICULARS OF PATH OR WAY**

A new Statement shall be recorded for Lilley 27 as follows:

<b>Path No</b>	<b>Status</b>	<b>HCC Map Ref</b>
027	RB	HCC 019

Lilleyhoo Lane commences from junction with BR 9 and FP 12 at TL 1253 2694 then runs SE along Lilleyhoo Lane for approx. 210m to join the public road at TL 1271 2684.

**Width** Varies between 20m to 21m between TL 1253 2694 and TL 1271 2684 as shown in the Hertfordshire County Council (Lilley 27) Modification Order 2016

**Limitations** None

The Statement for Lilley 9 shall be amended as follows:






<b>Path No</b>	<b>Status</b>	<b>HCC Map Ref</b>
009	BR	HCC 019

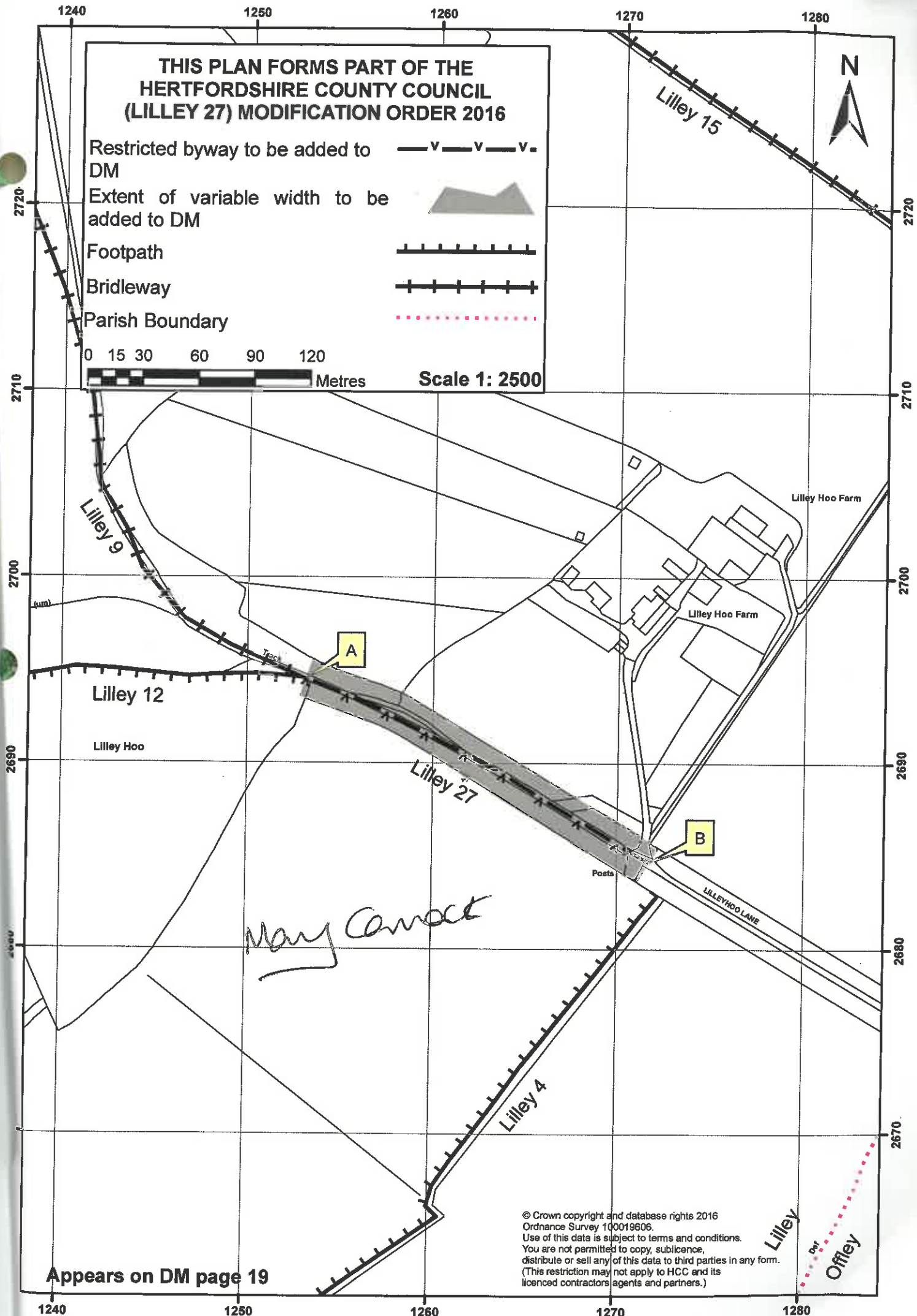
Commences from junction with Icknield Way (BOAT 24 Lilley-BOAT 10 Hexton) W of Telegraph Hill at TL 1161 2878 thence SE to Lilleyhoo thence S passing to the E of Kingshill Plantation and Stockinghill Plantation past BR 10 to join Lilleyhoo Lane (RB 27) and FP 12 at TL 1253 2694.

**Width**

**Limitations**

**THIS PLAN FORMS PART OF THE  
HERTFORDSHIRE COUNTY COUNCIL  
(LILLEY 27) MODIFICATION ORDER 2016**

- Restricted byway to be added to DM 
- Extent of variable width to be added to DM 
- Footpath 
- Bridleway 
- Parish Boundary 



**Appears on DM page 19**

© Crown copyright and database rights 2016  
 Ordnance Survey 100019606.  
 Use of this data is subject to terms and conditions.  
 You are not permitted to copy, sub-licence,  
 distribute or sell any of this data to third parties in any form.  
 (This restriction may not apply to HCC and its  
 licenced contractors agents and partners.)

Lilley  
 Offley

The Statement for Lilley 12 shall be amended as follows:

Path No	Status	HCC Map Ref
012	FP	HCC 019

Commences from N end of Lilleyhoo Lane (RB 27) and a junction with BR 9 at TL 1253 2694 thence W to join BR10 at edge of plantation.

**Width  
Limitations**

IN WITNESS whereof the COMMON SEAL of HERTFORDSHIRE COUNTY COUNCIL was hereunto affixed this *4<sup>th</sup>* day of *November* 2016

The Common Seal of  
HERTFORDSHIRE  
COUNTY COUNCIL  
was hereunto affixed  
in the presence of:-

~~Chief Legal Officer~~

*Mary Cornack*

Mary Cornack  
Asst Chief Legal Officer



The foregoing Order is  
hereby confirmed

Chief Legal Officer

Dated *R. P. P. 13<sup>th</sup> January 2017*