

PUBLIC PATH CREATION ORDER
HIGHWAYS ACT 1980
HERTFORDSHIRE COUNTY COUNCIL
Hertfordshire County Council
(Tring Rural Footpath)
Creation Order 2017

This Order is made by Hertfordshire County Council ('the authority') under section 26 of the Highways Act 1980 ('the 1980 Act') because it appears to the authority that, having regard to the matters set out in section 26(1), there is a need for public footpaths over the land to which this Order relates, and that it is expedient that the paths should be created.

Dacorum Borough Council, Buckinghamshire County Council, and Aylesbury Vale District Council have been consulted as required by section 26(3) of the 1980 Act.

BY THIS ORDER:

1. There shall be at the end of 90 days from the date of confirmation of this Order public footpaths over the land at Long Marston described in part 1 of the Schedule to this Order and shown by a bold broken line on the plan attached to this Order ('the Order Plan').
2. The rights conferred on the public under this Order shall be subject to the limitations and conditions set out in Part 2 of the Schedule.

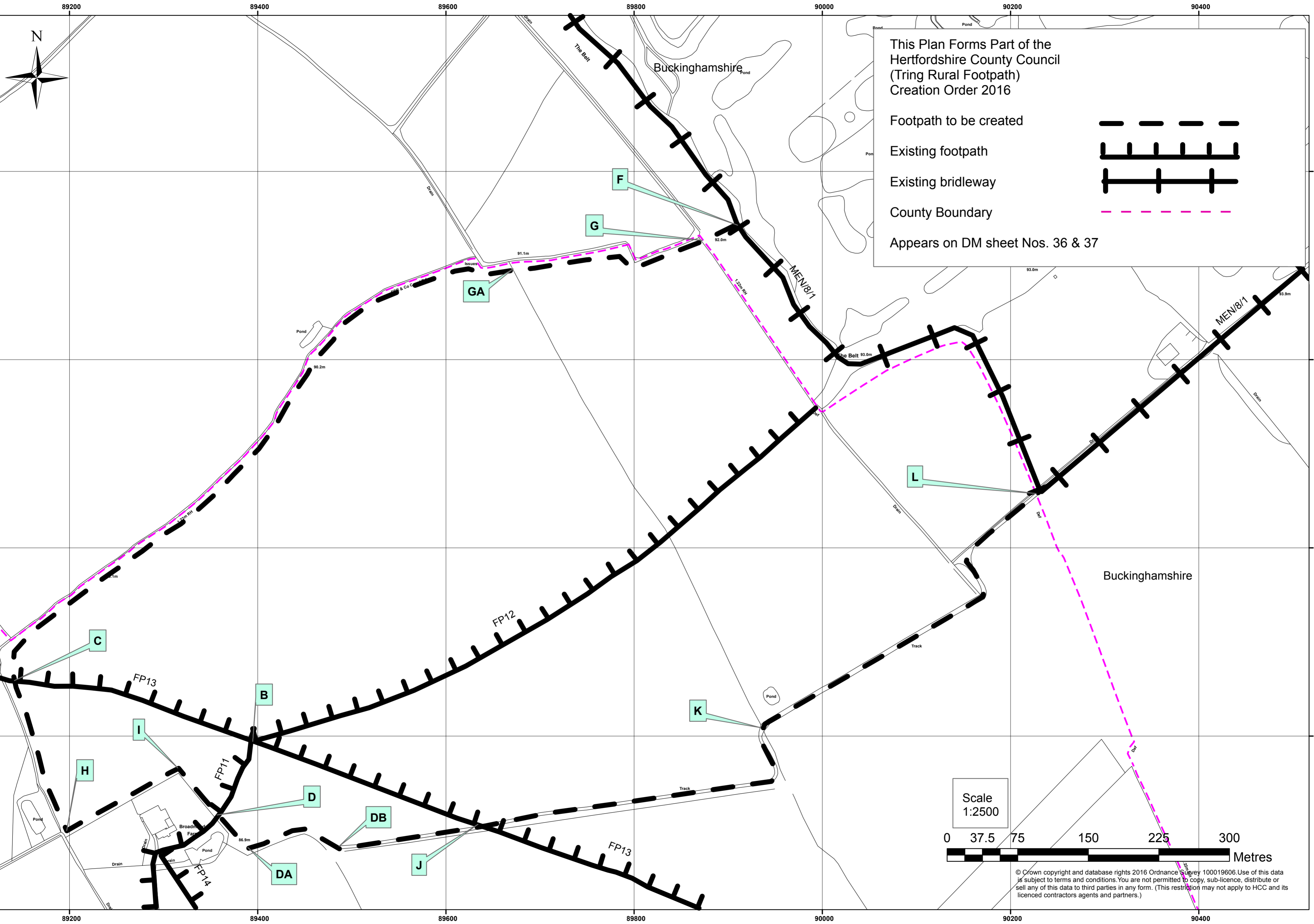
SCHEDULE

PART 1





DESCRIPTION OF LAND

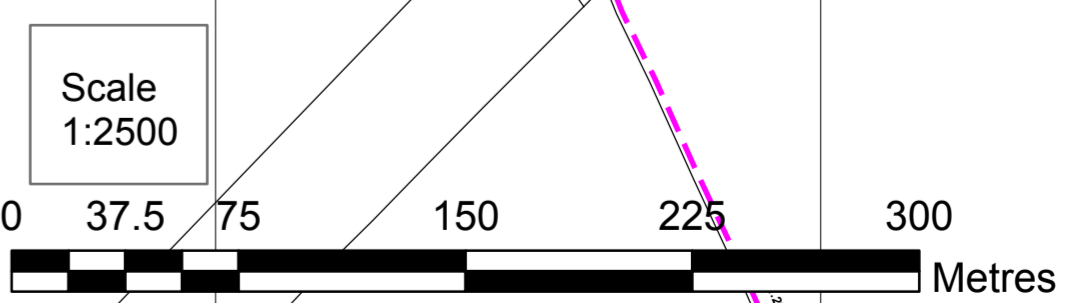
A public footpath running at a distance of 2 metres away from the top of the bank commencing from its junction with Tring Rural Footpath 13 at SP 8914 1805 (Point C on the Order Plan) and running in a generally north easterly direction on the southern side of the ditch for approximately 760 metres to a footbridge/culvert at SP 8967 1849 (point GA on the Order Plan) then continuing north east on the southern side of the boundary for 220 metres to the county boundary at SP 8987 1852 (Point G on the Order Plan). The path then crosses the ditch via a footbridge/culvert and continues in Buckinghamshire in a generally north easterly direction for approximately 40 metres to join Bridleway MEN/8/1 at SP 8991 1854 (Point F on the Order Plan).

Width: 2 metres



This Plan Forms Part of the
Hertfordshire County Council
(Tring Rural Footpath)
Creation Order 2016

- Footpath to be created 
- Existing footpath 
- Existing bridleway 
- County Boundary 
- Appears on DM sheet Nos. 36 & 37



© Crown copyright and database rights 2016 Ordnance Survey 100019606. Use of this data is subject to terms and conditions. You are not permitted to copy, sub-licence, distribute or sell any of this data to third parties in any form. (This restriction may not apply to HCC and its licenced contractors agents and partners.)