

**PUBLIC PATH DIVERSION ORDER**  
**HIGHWAYS ACT 1980**  
**HERTFORDSHIRE COUNTY COUNCIL**

**Hertfordshire County Council**  
**(Tring Rural Footpaths 14, 15 & 16)**  
**Diversion Order 2017**

This Order is made by Hertfordshire County Council (“the authority”) under section 119 of the Highways Act 1980 (“the 1980 Act”) because it appears to the authority that in the interests of the owner of the land crossed by the footpaths described in paragraph 1 of this Order it is expedient that the line of the path should be diverted.

Michael & Julie Gaymer of Mentmore Park Farm have agreed to defray any compensation which becomes payable in consequence of the coming into force of this Order and any expenses which are incurred in bringing the new site of the paths into a fit condition for use by the public.

Dacorum Borough Council has been consulted as required by section 120(2) of the 1980 Act.

**BY THIS ORDER:**

1. The public rights of way over land situated at Long Marston and shown by a bold continuous line on the plan contained in this Order (“the Order Plan”) and described in Part 1 of the Schedule to this Order shall be stopped up on the date on which the authority certifies that the public footpaths described in paragraph 2 below are in a fit condition for use by the public such date not being earlier than 90 days from the date of confirmation of this Order.
2. There shall at the end of 90 days from the date of confirmation of this Order be public footpaths over the land situate at Long Marston as described in Part 2 of the Schedule and shown by a bold broken line on the Order Plan.
4. The rights conferred on the public under this Order shall be subject to the limitations and conditions set out in Part 3 of the Schedule.

## **SCHEDULE**

### **PART 1**

#### DESCRIPTION OF SITE OF EXISTING PATH OR WAY

##### Tring Rural Footpath 14

The full width of that part of Tring Rural Footpath 14 commencing at SP 8929 1787 (Point M on Part 1 of the Order Plan) running in a generally south easterly direction for approximately 625 metres to SP 8962 1735 (Point N on Part 1 of the Order Plan).

The full width of that part of Tring Rural Footpath 14 commencing at SP 8959 1675 (Point S on Part 2 of the Order Plan) running in a southerly direction for 110 metres to SP 8959 1664 (Point Q on Part 2 of the Order Plan).

##### Tring Rural Footpath 15

The full width of that part of Tring Rural Footpath 15 commencing at SP 8930 1702 (Point P on Part 2 of the Order Plan) running in a generally south easterly direction for 485 metres to SP 8959 1664 (Point Q on Part 2 of the Order Plan).

##### Tring Rural Footpath 16

The full width of that part of Tring Rural Footpath 16 commencing at SP 8978 1626 (Point V on Part 3 of the Order Plan) and running in a generally south westerly direction for approximately 220 metres to SP 8961 1611 (Point W on Part 3 of the Order Plan)

### **PART 2**

#### DESCRIPTION OF SITE OF NEW PATH OR WAY

A public footpath running at a distance of 2 metres away from the top of the bank commencing from its junction with Tring Rural Footpath 11 at SP 8930 1773 (Point O on Part 1 of the Order Plan) and running in a generally south easterly direction along the north eastern side of the field boundary for 505 metres to join Tring Rural Footpath 14 at SP 8962 1735 (Point N on Part 1 of the Order Plan)




Width: 2 metres

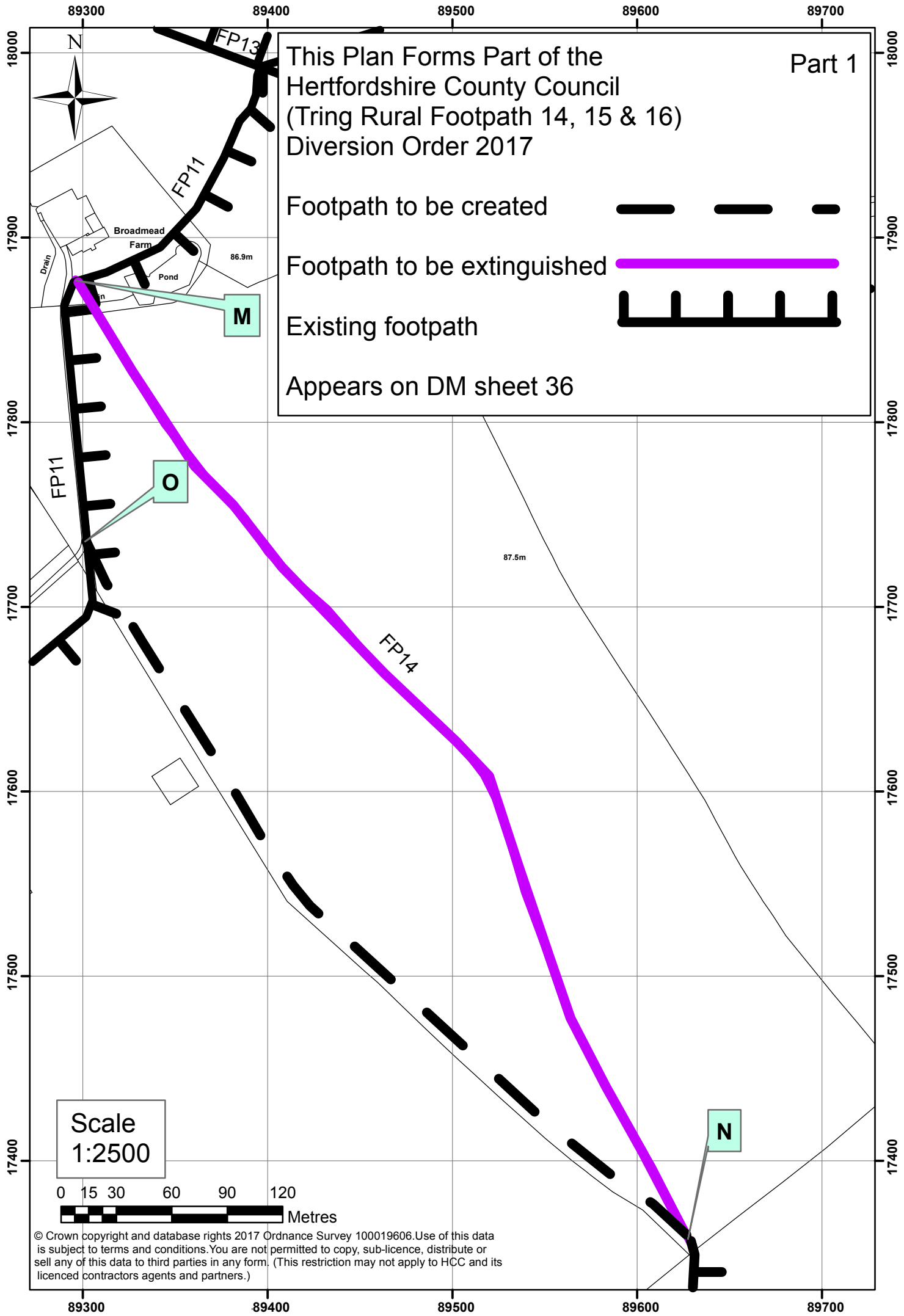
A public footpath commencing from SP 8930 1702 (Point P on Part 2 of the Order Plan) and running in an east north easterly direction for 30 metres to SP 8933 1704 (Point U on Part 2 of the Order Plan) then running south easterly along the north east side of the boundary at a distance of 2 metres away from the top of the bank for approximately 185 metres to SP 8945 1691 (Point T on Part 2 of the Order Plan), continuing over the farm track where it crosses to the southern side of the boundary and continues in a south easterly direction 2 metres away from the root of the hedge for 210 metres to a junction with Tring Rural Footpath 14 at SP 8959 1675 (Point S on Part 2 of the Order Plan). Continuing in a south easterly direction 2.5 metres from the root of the hedge for approximately 75 metres to a woodland plantation at SP 8964 1669 (Point R on Part 2 of the Order Plan) then running south westerly 2



This Plan Forms Part of the  
Hertfordshire County Council  
(Tring Rural Footpath 14, 15 & 16)  
Diversion Order 2017

Part 1

- Footpath to be created 
  - Footpath to be extinguished 
  - Existing footpath 
- Appears on DM sheet 36



89300

89400

89500

89600

89700

Part 2

This Plan Forms Part of the Hertfordshire County Council (Tring Rural 14, 15 & 16) Diversion Order 2017

Footpath to created



Footpath to be extinguished



Existing footpath



Appears on DM sheet 36

17200

17200

17100

17100

17000

17000

16900

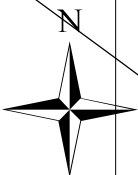
16900

16800

16800

16700

16700



U

P

T

Mast (Telecommunication)

ETL

FP15

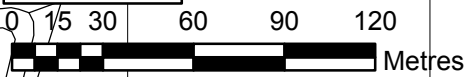
FP14

S

R

Q

Scale 1:2500



© Crown copyright and database rights 2017 Ordnance Survey 100019606. Use of this data is subject to terms and conditions. You are not permitted to copy, sub-licence, distribute or sell any of this data to third parties in any form. (This restriction may not apply to HCC and its licenced contractors agents and partners.)

89300

89400

89500

89600

89700

89500

89600

89700

89800

This Plan Forms Part of the  
 Hertfordshire County Council  
 (Tring Rural Footpath 14, 15 & 16 )  
 Diversion Order 2017

Part 3



Footpath to be created



Footpath to be extinguished



Existing footpath



Appears on DM sheet 36

16700

16700

16600

16600

16500

16500

16400

16400

16300

16300

16200

16200

16100

16100

X

Y

V


W

FP15

FP16

FP17

Scale  
 1:2500



© Crown copyright and database rights 2017 Ordnance Survey 100019606. Use of this data is subject to terms and conditions. You are not permitted to copy, sub-licence, distribute or sell any of this data to third parties in any form. This restriction may not apply to HCC and its licenced contractors agents and partners.