

NOTICE OF MAKING PUBLIC PATH CREATION AGREEMENT

HIGHWAYS ACT 1980 SECTION 25

The Kingham Road Public Path Creation Agreement 2019

South of Babb's Green, Wareside

The above named Agreement, made on 7th March 2019 under section 25 of the Highways Act 1980, has the effect of creating the public footpath running from the southern end of Kingham Road at TL 3936 1594 (point A on the Plan) to join Wareside footpath 85 at TL 3941 1593 (point B on the Plan) opposite the Holy Trinity Church, running on the north field edge to the south of the boundary, and shown on the attached plan.

The footpath has a width of 2 metres and no limitations

Under section 25 there is no right of objection and the Agreement has taken immediate effect.

Dated 4th April 2019

3930


3935


3940


3945

3950


This plan forms part of the Kingham Road Public Path Creation Agreement 2019

Footpath to be created (A-B) 

Footpath recorded on the DM 

Area of ownership (title HD155951) 

Appears on DM sheet no. 46

Scale 1:1,250 

53.3m

1610

1610

Babbs Green

1605

1605

Coarwood Cottages

1600

1600

Kingham Road

Holy Trinity Church

1595

1595

A

B

1590

1590

Inglett's Hall Cottage

Footpath 11

1585

1585

Footpath 85

Panorama

© Crown copyright and database rights 2019
Ordnance Survey 100019606. Use of this data is subject to terms and conditions. You are not permitted to copy, sub-licence, distribute or sell any of this data to third parties in any form. (This restriction may not apply to HCC and its licenced contractors agents and partners.)

1580

1580

3930

3935

3940

3945

3950