

## NOTICE OF CONFIRMATION OF MODIFICATION ORDER

Section 53 of the Wildlife and Countryside Act 1981

### **HERTFORDSHIRE COUNTY COUNCIL**

Definitive Map and Statement of Public Rights of Way in Hertfordshire

#### **Hertfordshire County Council (North Mymms 6, North Mymms 82) Modification Order 2014**

The above named Order, made on 17<sup>th</sup> April 2014, was confirmed without modification on 8th August 2014.

The effect of the Order as confirmed is to modify the Definitive Map and Statement by deleting from them the full width of North Mymms Footpath 6 commencing at a junction with North Mymms Bridleway 82 at TL 2268 0437 running generally east for approximately 25 metres to a junction with Tollgate Road at TL 2270 0437

and

upgrading North Mymms Footpath 82 to a Bridleway commencing from Tollgate Road at TL 2270 0437 running generally west north-west ascending an embankment for approximately 40 metres to TL 2267 0438 then turning south-east and continuing for approximately 15m to a junction with North Mymms Footpath 6 at TL 2268 0437. Continuing in a south-easterly direction for approximately 30 metres to the bridge over the A1(M), then east across the bridge for approximately 75 metres to TL 2277 0436 then turning south south-east descending for approximately 140 metres to meet Swanland Road at TL 2282 0423.

A copy of the order and the order plan may be seen free of charge at front reception of Hertfordshire County Council, County Hall, Hertford, from 9.00 am to 4.00 pm on Monday to Friday and The Campus, Welwyn Garden City, Hertfordshire AL8 6AE. Copies of the order and plan may be bought at the price of £2.

The Order becomes operative as from the date on which it was confirmed, but if a person aggrieved by the Order desires to question the validity thereof, or of any provision contained therein, on the ground that it is not within the powers of the Wildlife and Countryside Act 1981, or on the ground that any requirement of the Act, or any regulation made thereunder, has not been complied with in relation to the Order, he may, under paragraph 12 of Schedule 15 of the Act within 42 days from 20th August 2014, make application for the purpose of the High Court.

Date 20th August 2014

# **WILDLIFE AND COUNTRYSIDE ACT 1981**

## **The Definitive Map and Statement of Public Rights of Way in Hertfordshire**

### **Hertfordshire County Council (North Mymms 6, North Mymms 82) Modification Order 2014**

This Order is made by Hertfordshire County Council under Section 53(2)(b) of the Wildlife and Countryside Act 1981 ("the Act") because it appears to that authority that the Definitive Map and Statement of Public Rights of Way in Hertfordshire require modification in consequence of the occurrence of an event specified in Section 53(3)(c)(ii) & (iii) of the Act, namely

(c) the discovery by the authority of evidence which (when considered with all other relevant evidence available to them) shows

(ii) that a highway shown in the map and statement as a highway of a particular description ought to be there shown as a highway of a different description

(iii) that there is no public right of way over land shown in the map and statement as a highway of any description, or any other particulars contained in the map and statement require modification.

The authority has consulted with every local authority whose area includes the land to which the Order relates. Hertfordshire County Council hereby order that:

1. For the purposes of this Order the relevant date is 4<sup>th</sup> April 2014.
2. The Definitive Map and Statement of Public Rights of Way in Hertfordshire shall be modified as described in Part I and Part II of the Schedule and shown on the plan attached to the Order ("the Order Plan").
3. This Order shall take effect on the date it is confirmed and may be cited as the Hertfordshire County Council (North Mymms 6, North Mymms 82) Modification Order 2014.

# This Plan Forms Part Of The Hertfordshire County Council (North Mymms 6, North Mymms 82) Modification Order 2014

This map is reproduced from Ordnance Survey material with the permission of Ordnance Survey on behalf of the Controller of Her Majesty's Stationery Office. Unauthorised reproduction infringes Crown copyright and may lead to prosecution or civil proceedings. Hertfordshire County Council, 100019606, 2014



*Manx Conrack*

North Mymms  
Bridleway 82





North Mymms  
Footpath 32

Swanland Road

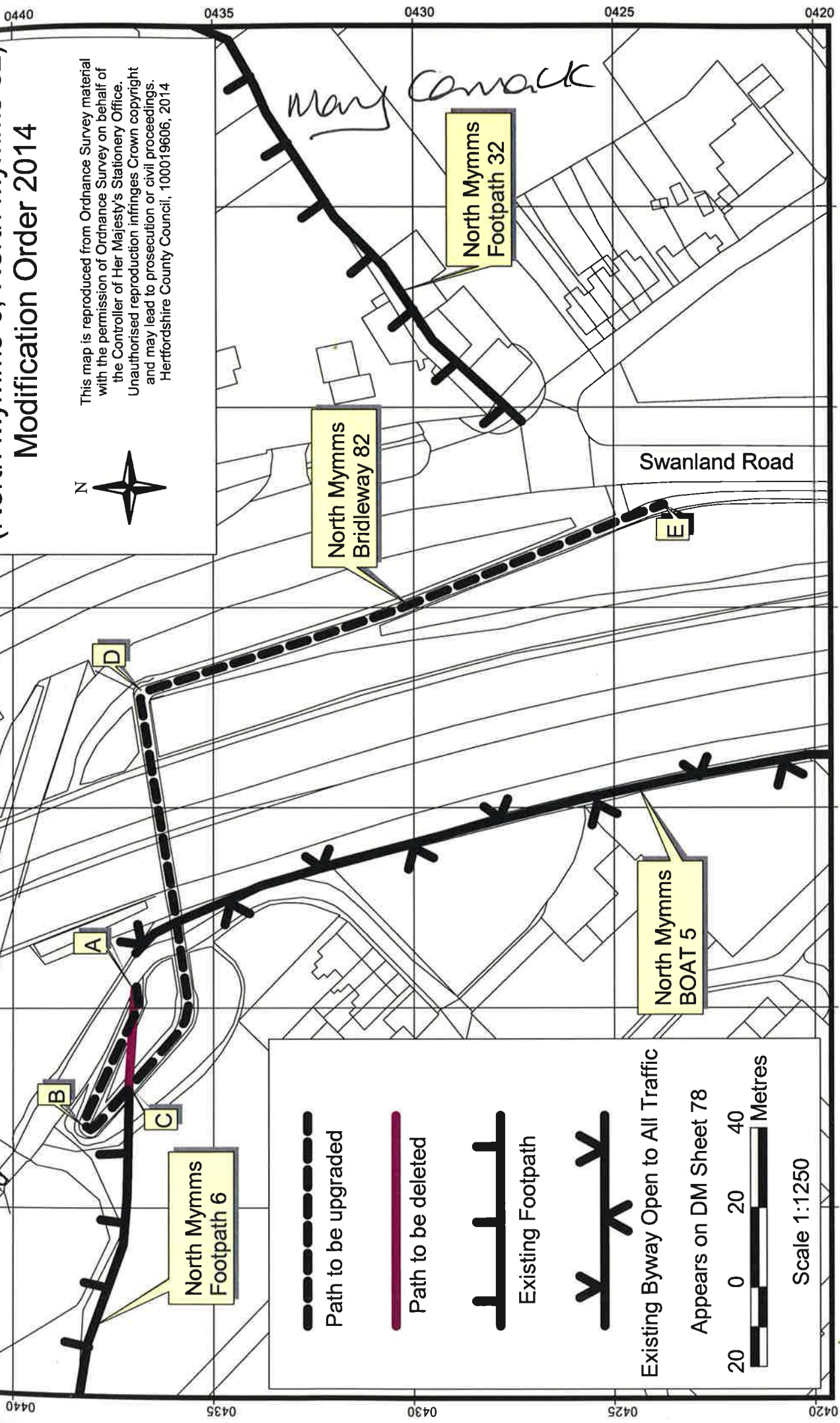
E

North Mymms  
BOAT 5

North Mymms  
Footpath 6

 Path to be upgraded  
 Path to be deleted  
 Existing Footpath  
 Existing Byway Open to All Traffic  
 Appears on DM Sheet 78  
 20 0 20 40 Metres  
 Scale 1:1250

Tollgate Road



## SCHEDULE

### PART I Modification of Definitive Map

#### Description of path or way to be deleted

The full width of North Mymms Footpath 6 commencing at a junction with North Mymms Bridleway 82 at TL 2268 0437 (point C on the Order Plan) running generally east for approximately 25 metres to a junction with Tollgate Road at TL 2270 0437 (point A on the Order Plan).

#### Description of path or way to be upgraded

North Mymms Footpath 82 to be upgraded to a Bridleway commencing from Tollgate Road at TL 2270 0437 (point A on the Order Plan) running generally west north-west ascending an embankment for approximately 40 metres to TL 2267 0438 (point B on the Order Plan) then turning south-east and continuing for approximately 15m to a junction with North Mymms Footpath 6 at TL 2268 0437 (point C on the Order Plan). Continuing in a south-easterly direction for approximately 30 metres to the bridge over the A1(M), then east across the bridge for approximately 75 metres to TL 2277 0436 (point D on the Order Plan), then turning south south-east descending for approximately 140 metres to meet Swanland Road at TL 2282 0423 (point E on the Order Plan).

Width: 3 metres

Limitations: None

### PART II Modification of Definitive Statement

#### Variation of particulars of path or way

The Statement for North Mymms 6 shall be amended as follows:

Path No	Status	HCC Map Ref
006	FP	HCC 78

Commences from end of county road and BR2 E of St Mary's church thence E to a junction with BR 82 at TL 2268 0437.

**Width**

**Limitations**

The Statement for North Mymms 82 shall be amended as follows:

Path No	Status	HCC Map Ref
---------	--------	-------------

082	BR	HCC 78
-----	----	--------

Commences from Tollgate Road at TL 2270 0437 then WNW for approx 40m to TL 2267 0438 then SE for approx 15m to a junction with FP 6 at TL 2268 0437, continuing SE then generally E on bridge over A1(M) to TL 2277 0436 then SSE for approx 140m to Swanland Road at TL 2282 0423.

**Width** 3m

**Limitations** None

IN WITNESS whereof the COMMON SEAL of HERTFORDSHIRE COUNTY COUNCIL was hereunto affixed this 17<sup>th</sup> day of April 2014

The Common Seal of HERTFORDSHIRE COUNTY COUNCIL was hereunto affixed in the presence of:-

~~Chief Legal Officer~~

*Mary Cormack*  
Mary Cormack  
Asst Chief Legal Officer



The foregoing Order is hereby confirmed

Chief Legal Officer  
Dated *CP Pettit* 8 August 2014  
.....