

REGISTER OF APPLICATIONS - MODIFICATION ORDERS

DETAILS OF APPLICATION

District Welwyn+Hatfield File Name BR Link
 Parish North Mymms Application Date 16/07/1994

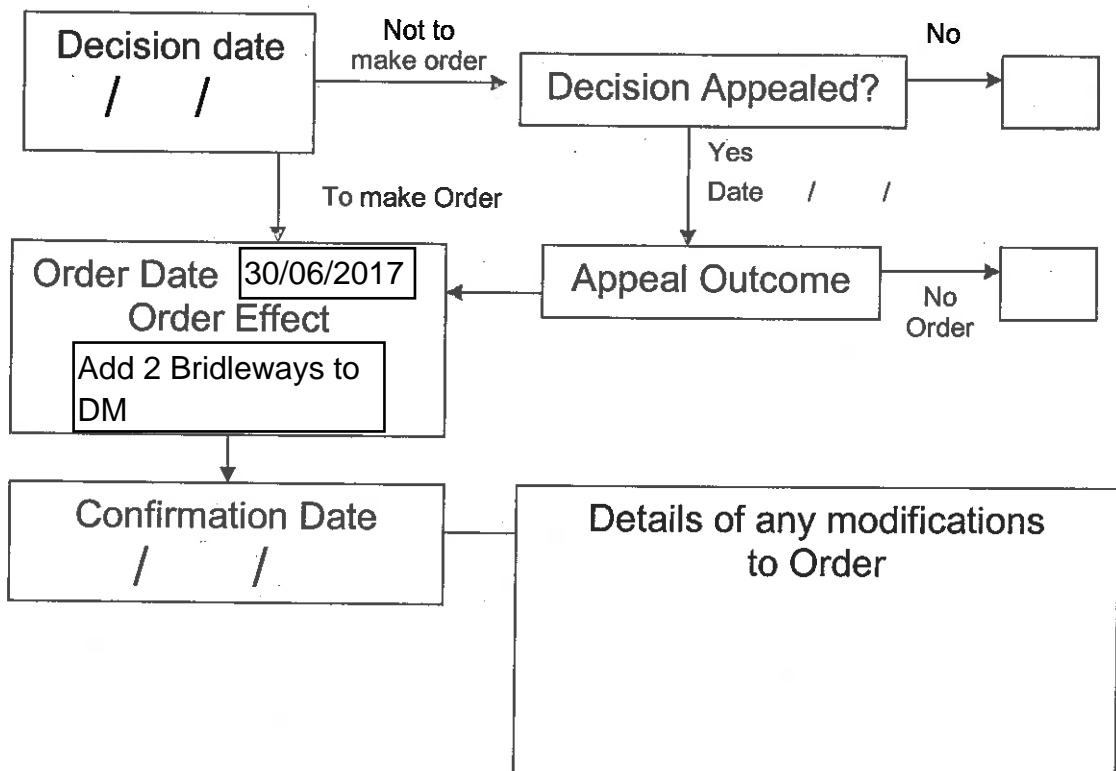
Grid References

Application to Add bridleway & upgrade to a bridleway Point A TL 217,033
 Point B TL 227,042
 Applicant Mr J Hebditch & Dr P Wadey

Nearest City Town Village
 Potters Bar North Mymms

Addresses of properties affected House Name/Street Postcode
The Gables, Home Farm Road AL9 7TP
Home Farm, Home Farm Road AL9 7TH

DETERMINATION (DECISION) OF APPLICATION



Recorded Delivery

Application for a Modification Order
Wildlife and Countryside Act 1981
Definitive Map and Statement of Public Rights of Way in Hertfordshire

To: Hertfordshire County Council
Of: County Hall
Hertford
SG13 8DE

We, John Hebditch of 10 Cadogan House, Beaufort Street, Chelsea, London SW3, and Dr Philip David Wadey of Holland Farm, ALDENHAM, Hertfordshire WD2 8DJ, hereby apply for an Order under Section 53(2) of the Wildlife and Countryside Act 1981 modifying the definitive map and statement for the area by:

- 1 **upgrading to a bridleway the footpath** (FP 1 North Mymms) from By-way 5 North Mymms at Grid Ref TL 2277 0420, thence generally southwestwards to a junction with Bridleway 4 North Mymms at Grid Ref TL 2225 0361 thence generally southwestwards to grid ref TL 2189 0321; and
- 2 **adding the bridleway** from Grid Ref TL 2189 0321 and Footpath 1 North Mymms thence curving round the edge of the woods westwards then north-westwards to a junction with Bridleway 2 North Mymms at Grid Ref TL 2171 ~~0334~~, Pow.
0334

as shown on the map accompanying this application.

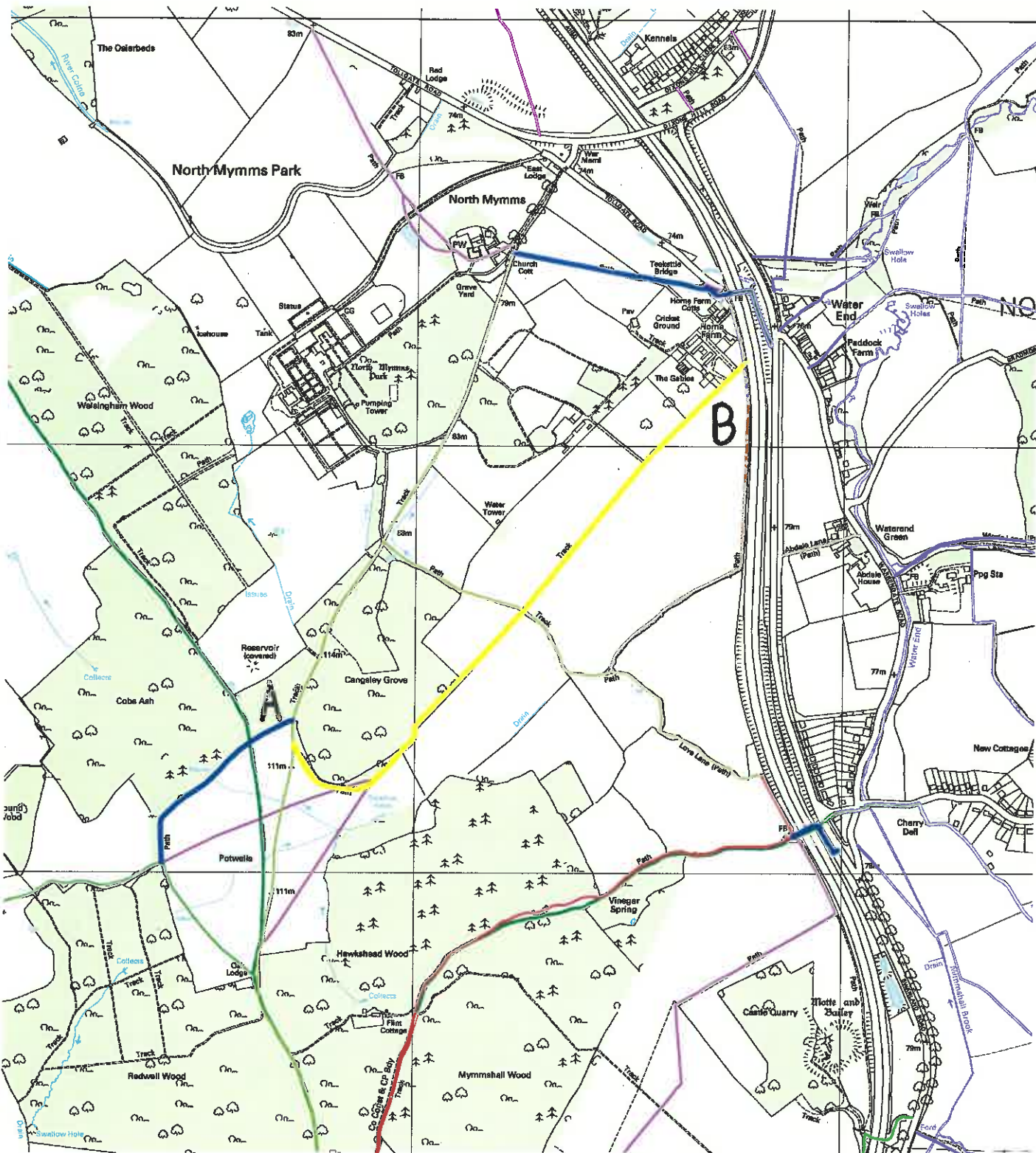
We attach copies of the following documentary evidence (including statements of witnesses) in support of this application:

- Evidence Forms indicating use of the path by 7 people on horseback.


Dated: 16th July, 1994

Signed: 

Applicant's reference: C 2 North Mymms



Point A: TL 217, 033
Point B: TL 227, 042



This map is based upon Ordnance Survey material with the permission of Ordnance Survey on behalf of the Controller of Her Majesty's Stationery Office. Unauthorised reproduction infringes Crown copyright and may lead to prosecution or civil proceedings. Hertfordshire County Council, LA 076678, 2005